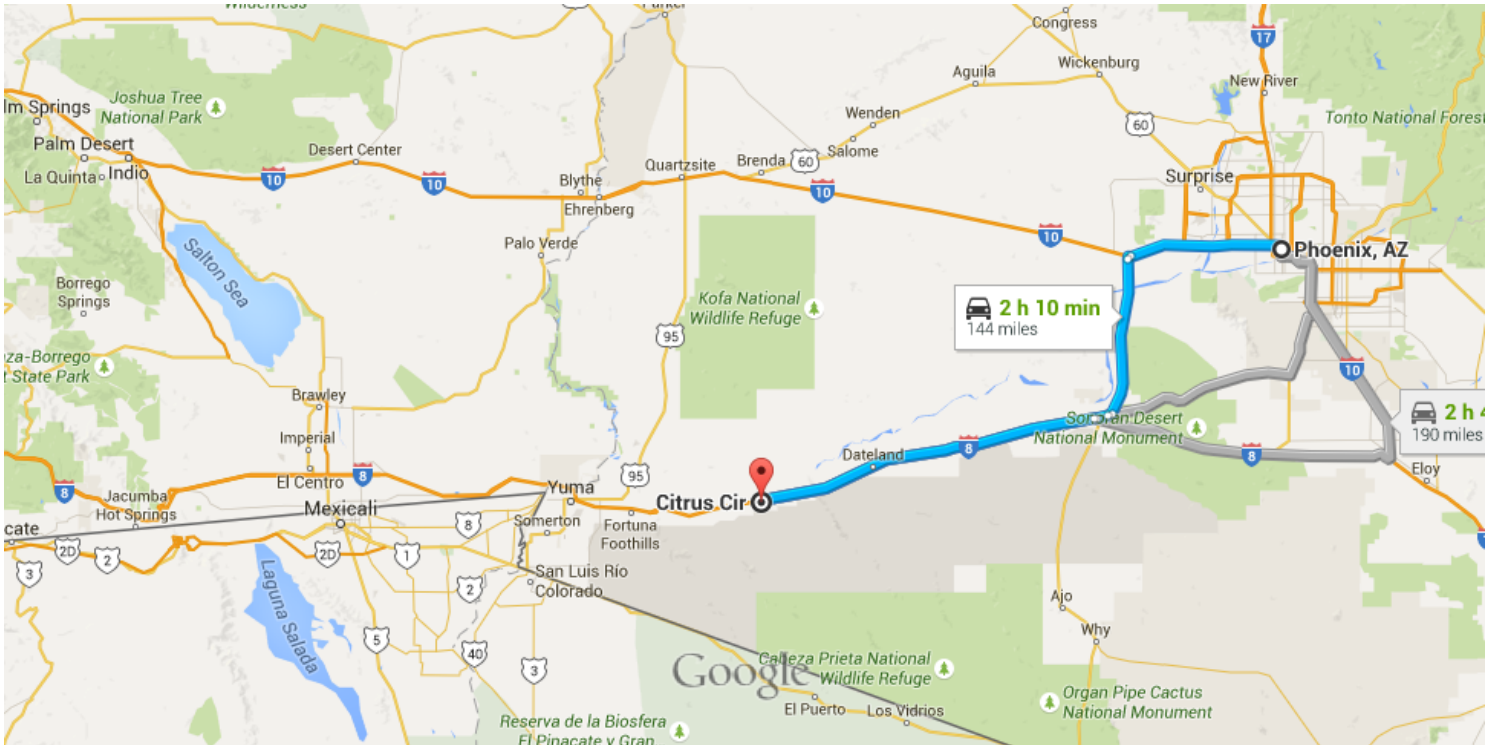




Google

Phoenix, AZ to Citrus Cir, Wellton, AZ 85356

Drive 144 miles, 2 h 10 min

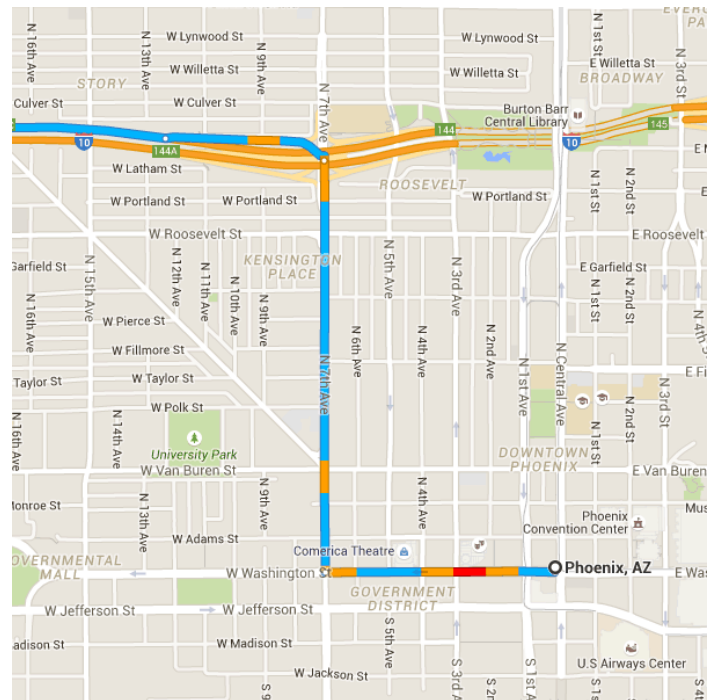


Map data ©2015 Google, INEGI 20 mi

Phoenix, AZ

Get on I-10 W

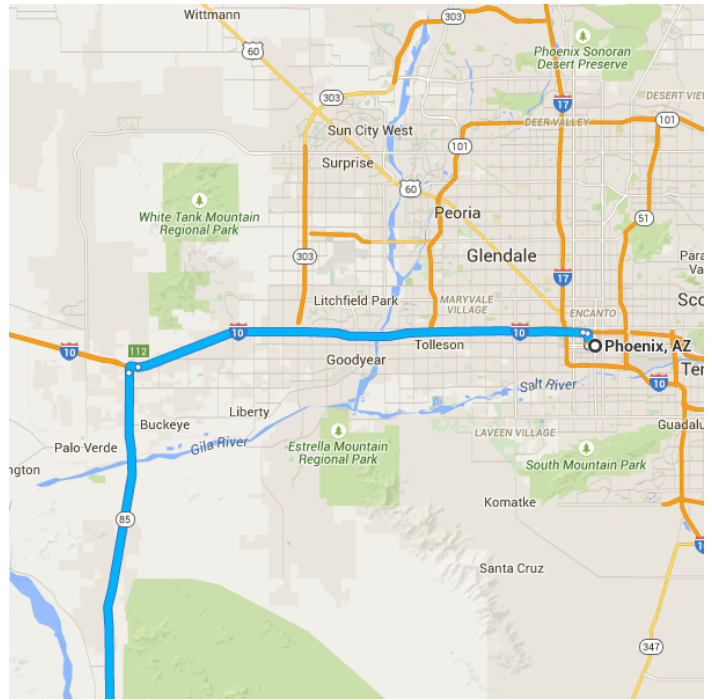
- 6 min (1.7 mi)
- ↑ 1. Head west on W Washington St toward N 1st Ave
- 0.5 mi
- 2. Use the right 2 lanes to turn right onto N 7th Ave
- 0.9 mi
- ⤴ 3. Use the left 2 lanes to turn left to merge onto I-10 W toward Los Angeles
- 0.4 mi



Follow I-10 W to AZ-85 S/Phoenix Bypass Rte in Buckeye. Take exit 112 from I-10 W

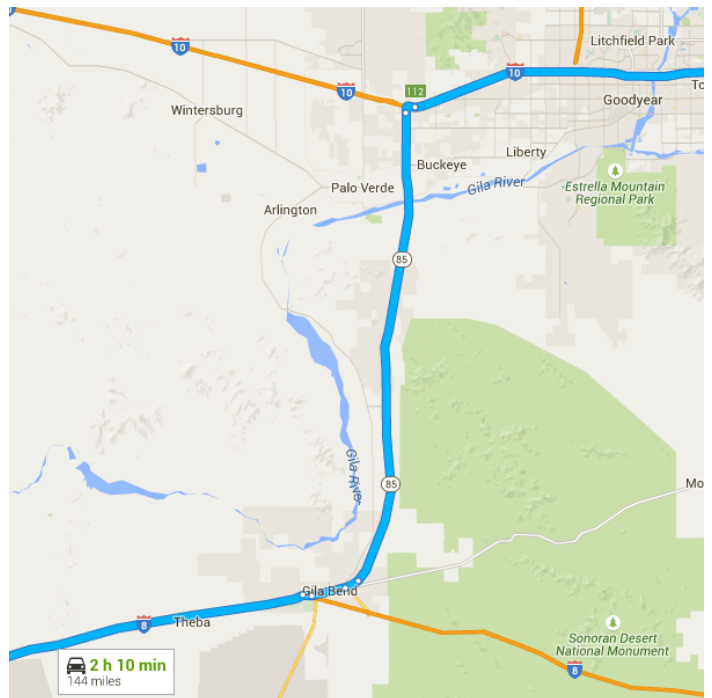
28 min (32.0 mi)

- 4. Merge onto I-10 W 30.9 mi
- 5. Take exit 112 for AZ-85 toward I-8/Yuma/San Diego 1.1 mi



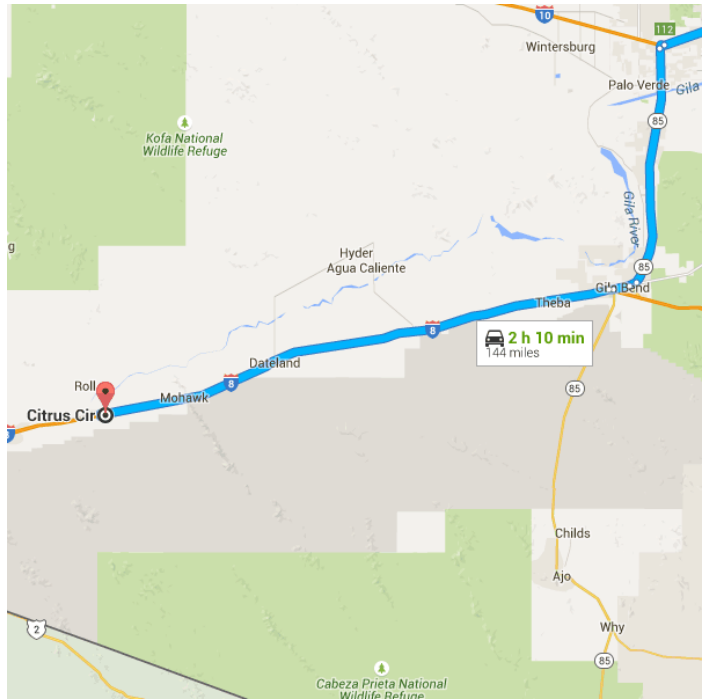
Get on I-8 W in Gila Bend from Phoenix Bypass Rte

- 6. Continue onto AZ-85 S/Phoenix Bypass Rte 35 min (36.7 mi)
- 7. Slight right onto Phoenix Bypass Rte 32.7 mi
- 8. Continue onto E Pima St 1.0 mi
- 9. Merge onto I-8 W via the ramp to San Diego 2.4 mi
- 10. Merge onto I-8 W 0.6 mi



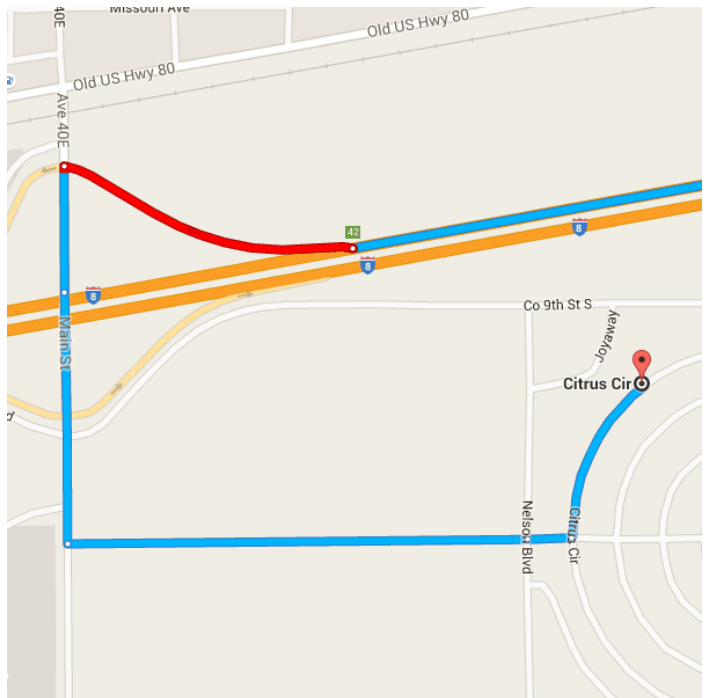
Follow I-8 W to Ave 40E in Yuma County. Take exit 42 from I-8 W

- 10. Merge onto I-8 W 56 min (72.6 mi)
- 11. Take exit 42 for Ave 40E toward Tacna 72.2 mi
- 12. Take exit 42 for Ave 40E toward Tacna 0.3 mi



Take S Ave 40 E/Main St to Citrus Cir

- 5 min (1.1 mi)
- 0.1 mi
- 0.3 mi
- 0.5 mi
- 256 ft
- 0.2 mi



Citrus Cir

Wellton, AZ 85356

These directions are for planning purposes only. You may find that construction projects, traffic, weather, or other events may cause conditions to differ from the map results, and you should plan your route accordingly. You must obey all signs or notices regarding your route.

