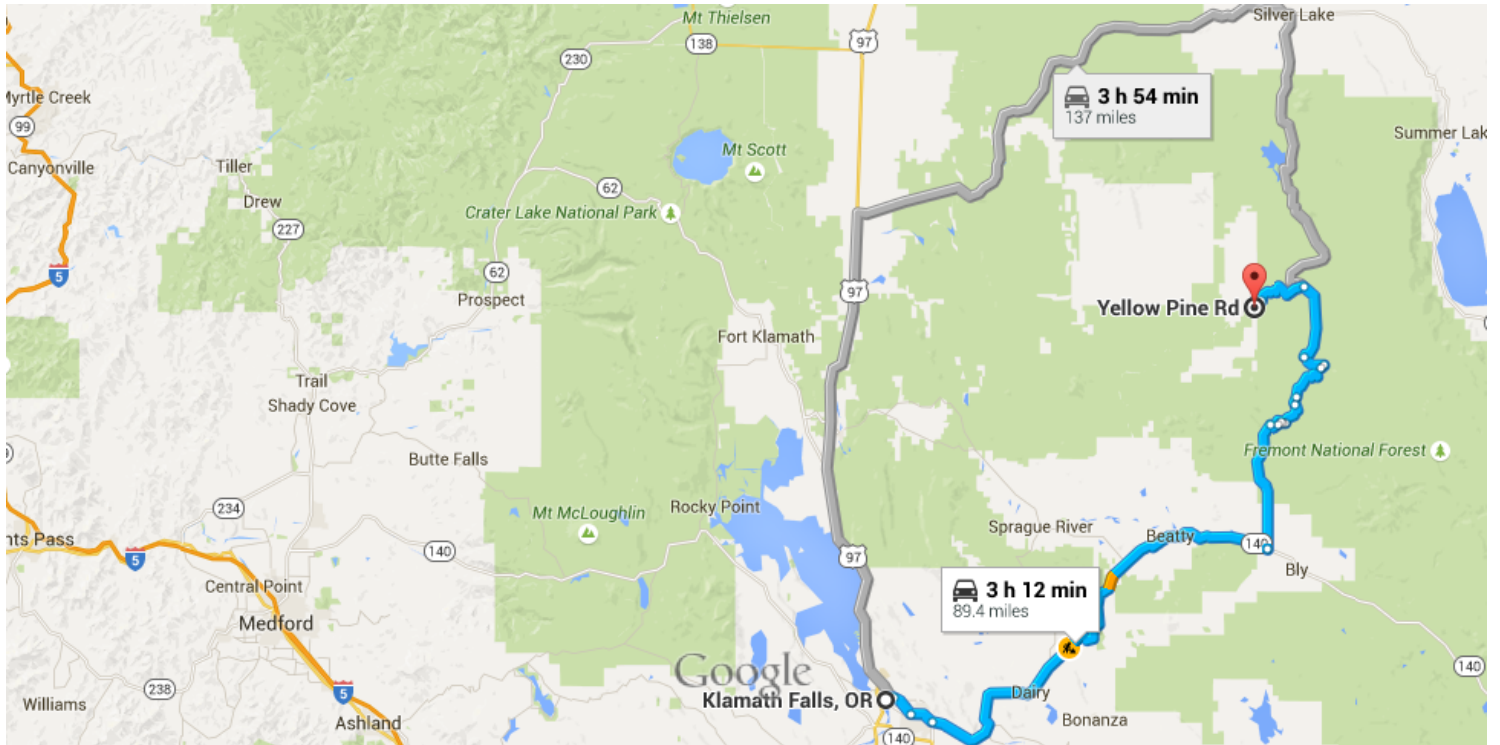




Google

Klamath Falls, OR to Yellow Pine Rd, Oregon

Drive 89.4 miles, 3 h 12 min

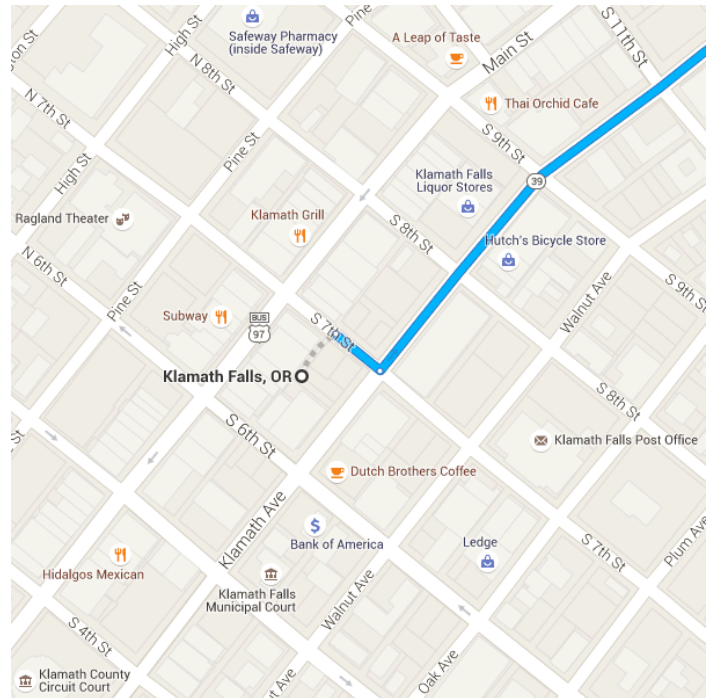


Map data ©2015 Google 10 mi

Klamath Falls, OR

↑ Head southeast on S 7th St toward OR-39
BUS N

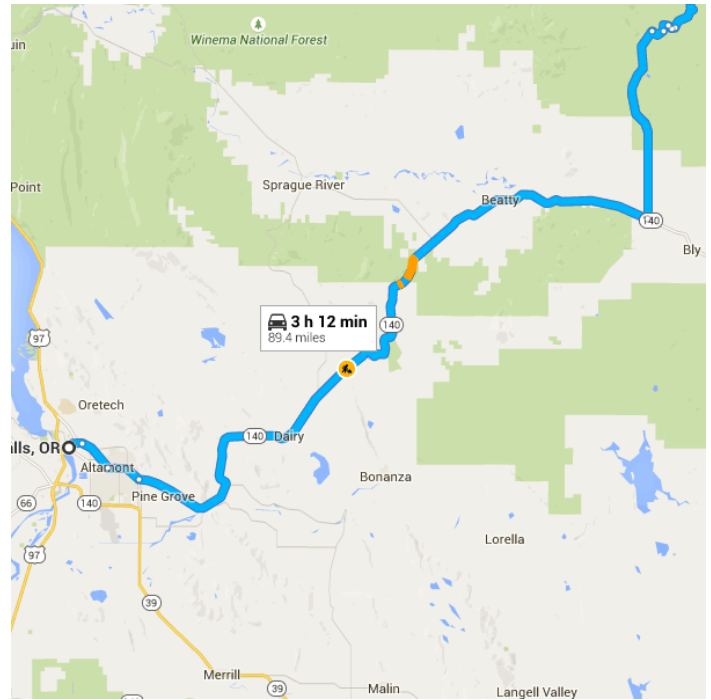
8 s (144 ft)



Take OR-140 E to Ivory Pine Rd

1 h 4 min (50.1 mi)

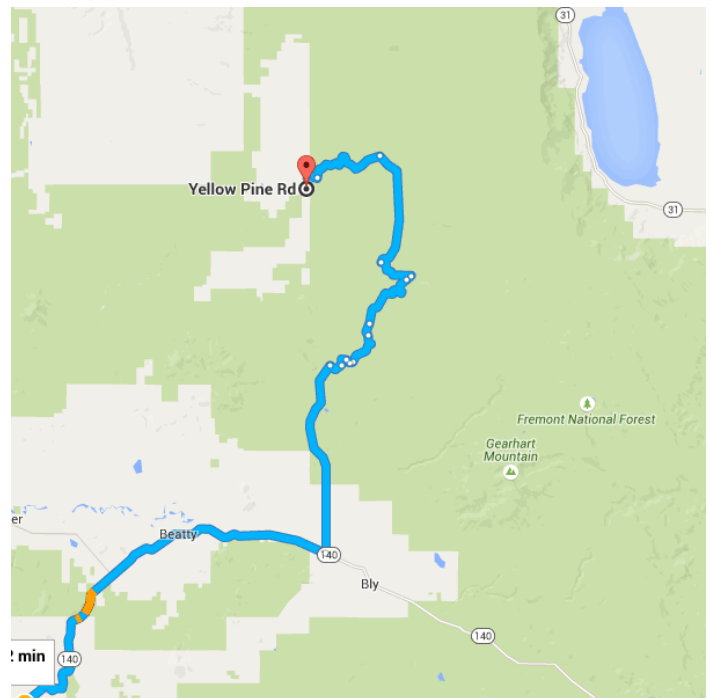
- ↶ 2. Turn left at the 1st cross street onto OR-39 BUS N
_____ 0.3 mi
- ↶ 3. Turn left to stay on OR-39 BUS N
_____ 299 ft
- ↷ 4. Turn right onto US-97 BUS N
_____ 121 ft
- ↷ 5. Keep right to continue on Main St
_____ 0.6 mi
- ↷ 6. Turn right onto OR-39 S/Crater Lake Pkwy
_____ 2.2 mi
- ↶ 7. Turn left onto S 6th St
_____ 2.2 mi
- ↷ 8. Slight left onto OR-140 E
_____ 44.8 mi



Continue on Ivory Pine Rd. Take NF-335, NF-3239 and NF-3207 to Yellow Pine Rd

_____ 2 h 8 min (39.2 mi)

- ↶ 9. Turn left onto Ivory Pine Rd
_____ 12.1 mi
- ↷ 10. Turn right
_____ 0.9 mi
- ↷ 11. Slight left
_____ 0.7 mi
- ↷ 12. Slight right onto NF-335
_____ 0.3 mi
- ↷ 13. Slight left
_____ 0.2 mi
- ↶ 14. Turn left at the 1st cross street
_____ 2.4 mi
- ↑ 15. Continue straight
_____ 0.8 mi
- ↑ 16. Continue onto NF-335
_____ 4.7 mi
- ↷ 17. Keep right
_____ 0.4 mi
- ↶ 18. Turn left toward NF-3312
_____ 144 ft
- ↶ 19. Turn left onto NF-3312
_____ 2.4 mi
- ↷ 20. Turn right onto NF-3239
_____ 7.4 mi



- ↶ 21. Turn left onto NF-3207
————— 5.6 mi
- ↷ 22. Turn right
————— 0.6 mi
- ↶ 23. Turn left onto Yellow Pine Rd
————— 0.8 mi

Yellow Pine Rd

Oregon

These directions are for planning purposes only. You may find that construction projects, traffic, weather, or other events may cause conditions to differ from the map results, and you should plan your route accordingly. You must obey all signs or notices regarding your route.

