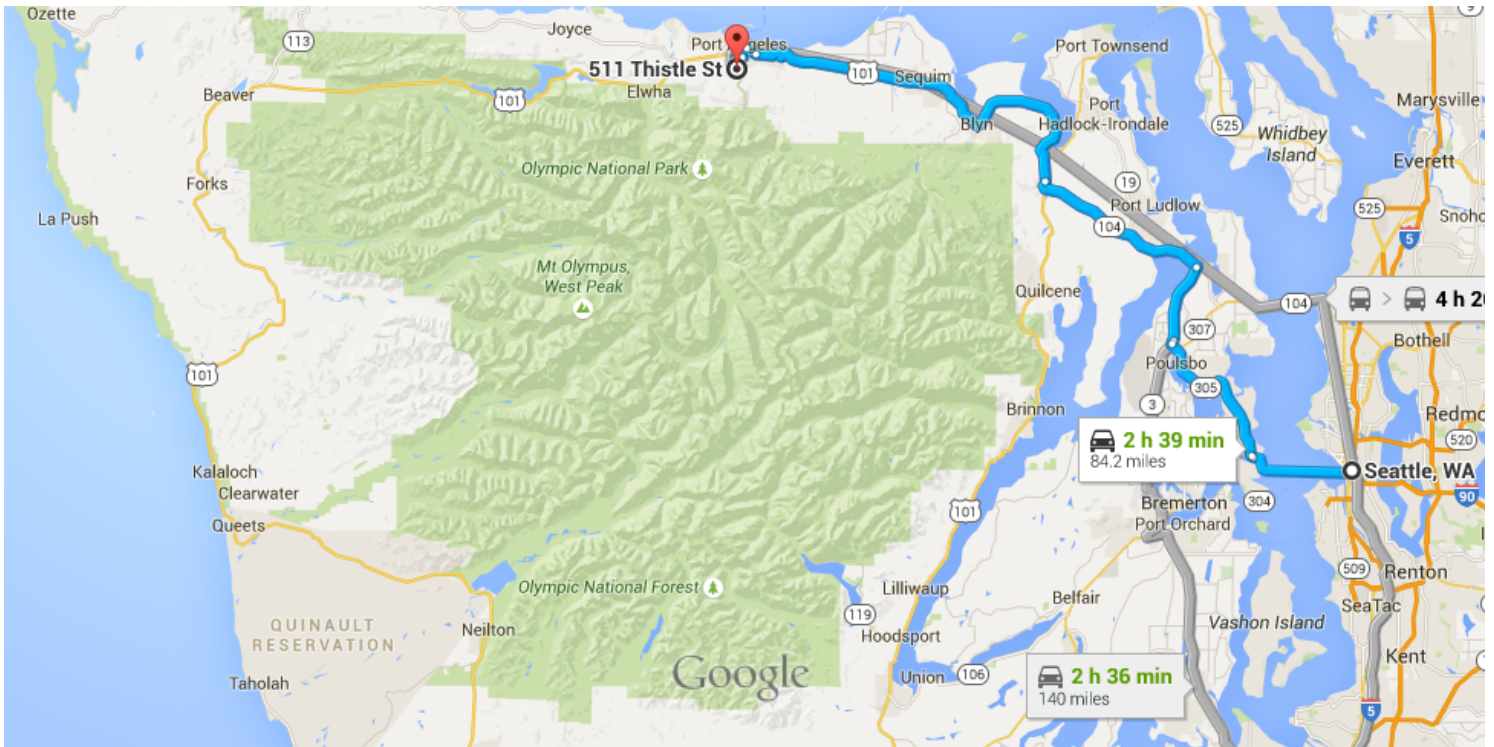




Google

Seattle, WA to 511 Thistle St, Port Angeles, WA 98362

Drive 84.2 miles, 2 h 39 min

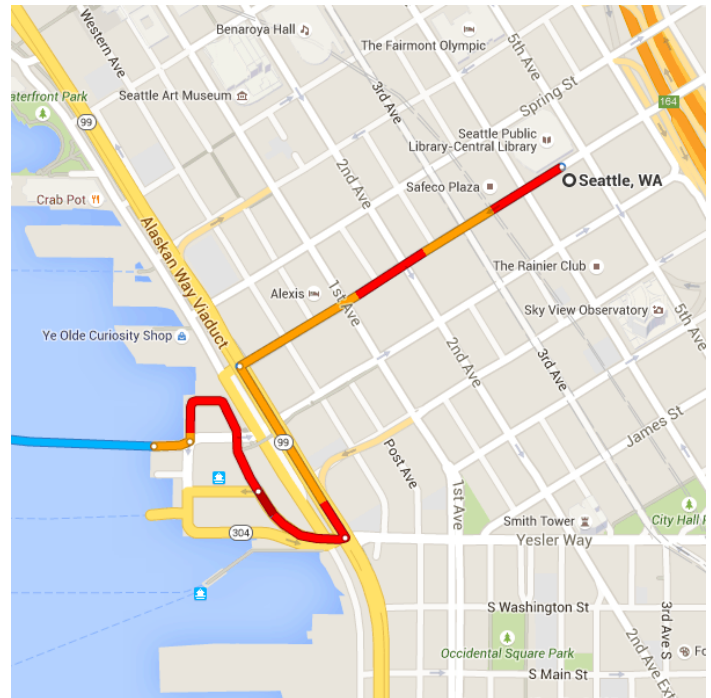


Map data ©2015 Google 10 mi

## Seattle, WA

### Follow Madison St, Alaskan Way S and Seattle Ferry Terminal to Seattle - Bainbridge Island

- 7 min (0.8 mi)
- ↑ 1. Head southwest on Madison St toward 4th Ave
- 0.3 mi
- ↶ 2. Turn left onto Alaskan Way S
- 0.2 mi
- ↷ 3. Turn right onto Seattle Ferry Terminal
- 489 ft
- ↑ 4. Continue straight to stay on Seattle Ferry Terminal
- 0.1 mi
- ↷ 5. Turn right
- 167 ft





Take the Seattle - Bainbridge Island ferry to Bainbridge Island

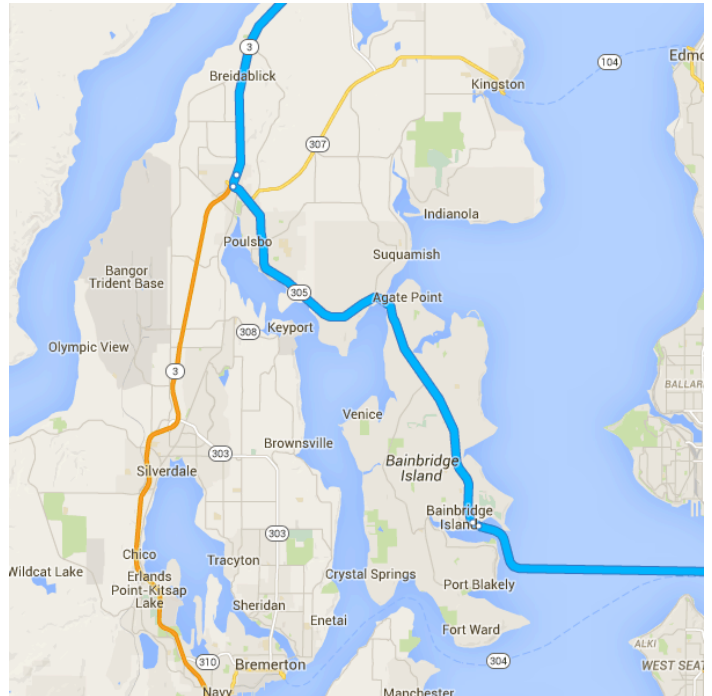
Toll road

49 min (8.6 mi)

### Get on WA-3 N in Poulsbo

26 min (13.9 mi)

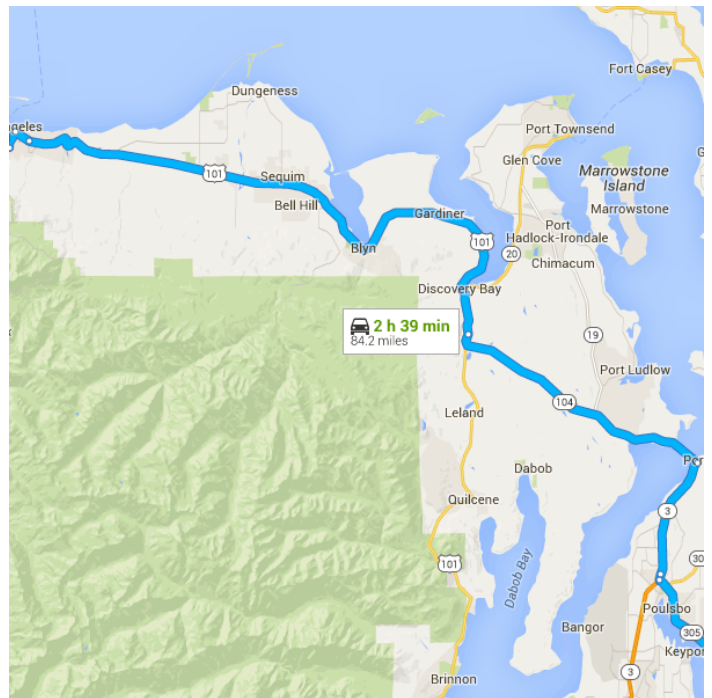
- 7. Continue straight onto Ferry Dock  
0.2 mi
- 8. Continue onto WA-305 N/Olympic Dr SE  
 Continue to follow WA-305 N  
13.3 mi
- 9. Turn right onto the Washington 3 N ramp to Olympic Peninsula  
0.4 mi



### Take WA-104 W and US-101 N to N Race St in Port Angeles

1 h 9 min (58.1 mi)

- 10. Merge onto WA-3 N  
6.8 mi
- 11. Turn left onto WA-104 W  
15.4 mi
- 12. Keep right at the fork, follow signs for US-101 N and merge onto US-101 N  
35.0 mi
- 13. Turn right onto E Front St  
0.9 mi

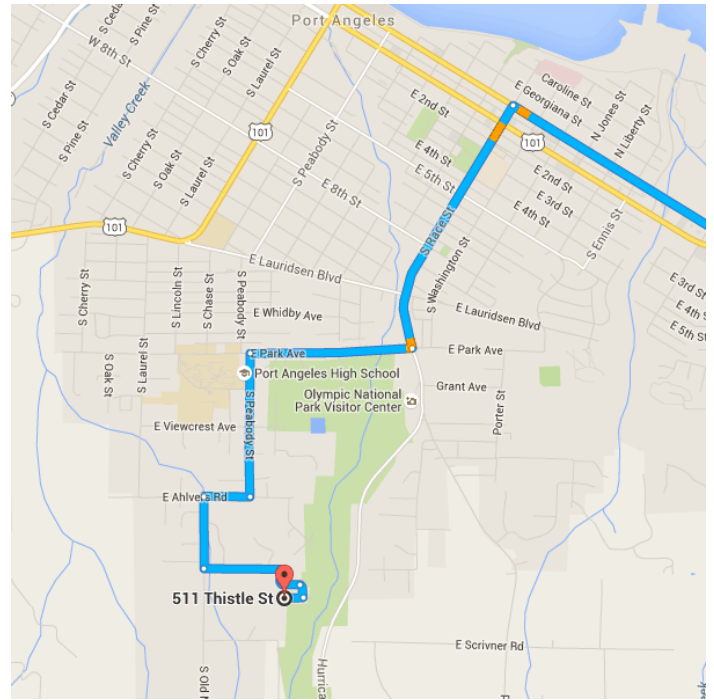


### Continue on N Race St. Take E Park Ave and S Peabody St to Thistle St

9 min (2.9 mi)

- 14. Turn left onto N Race St  
0.9 mi

- 15. Turn right onto E Park Ave  
\_\_\_\_\_ 0.6 mi
- ⬅ 16. Turn left onto S Peabody St  
\_\_\_\_\_ 0.5 mi
- 17. Turn right onto E Ahlvers Rd  
\_\_\_\_\_ 0.2 mi
- ⬅ 18. Turn left onto S Old Mill Rd  
\_\_\_\_\_ 0.2 mi
- ⬅ 19. Turn left onto Rhodes Rd  
\_\_\_\_\_ 0.3 mi
- 20. Turn right onto Albert St  
\_\_\_\_\_ 223 ft
- ↑ 21. Albert St turns slightly left and becomes  
Rose St  
\_\_\_\_\_ 394 ft
- ↑ 22. Rose St turns slightly right and becomes  
S Eunice St  
\_\_\_\_\_ 256 ft
- 23. Turn right onto Thistle St  
\_\_\_\_\_ 269 ft



## 511 Thistle St

Port Angeles, WA 98362

These directions are for planning purposes only. You may find that construction projects, traffic, weather, or other events may cause conditions to differ from the map results, and you should plan your route accordingly. You must obey all signs or notices regarding your route.