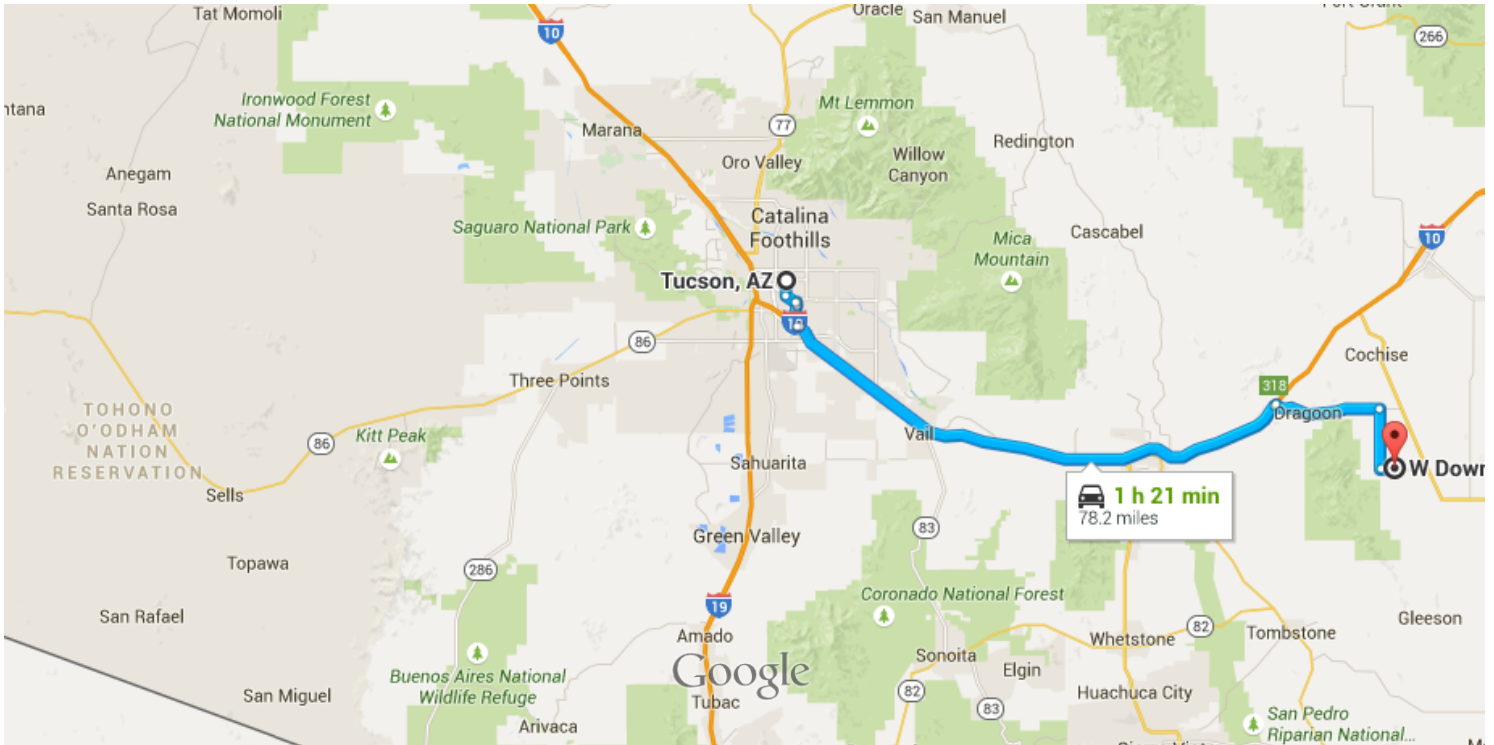




Google

Tucson, AZ to W Downing St, Cochise, AZ  
85606

Drive 78.2 miles, 1 h 21 min

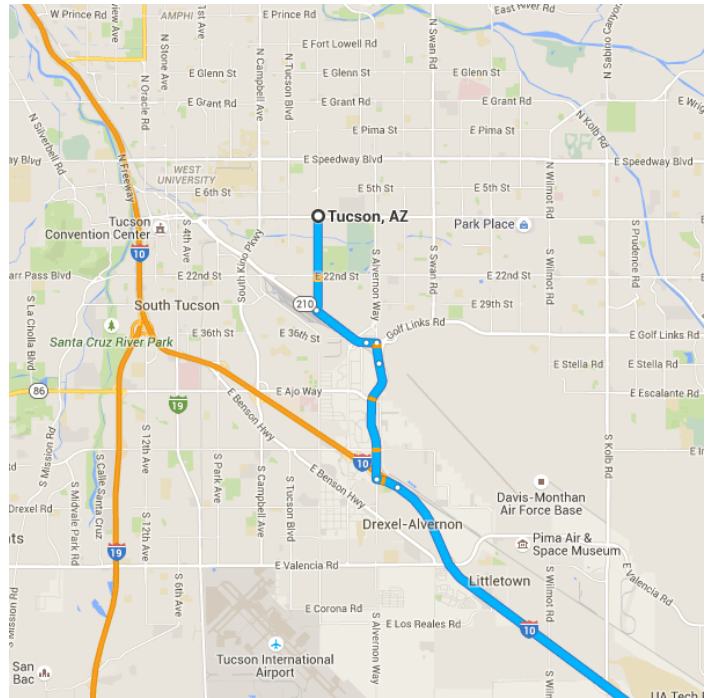


## Tucson, AZ

Get on I-10 E from S Country Club Rd, E Aviation Pkwy and S Alvernon Way



5.7 mi / 11 min

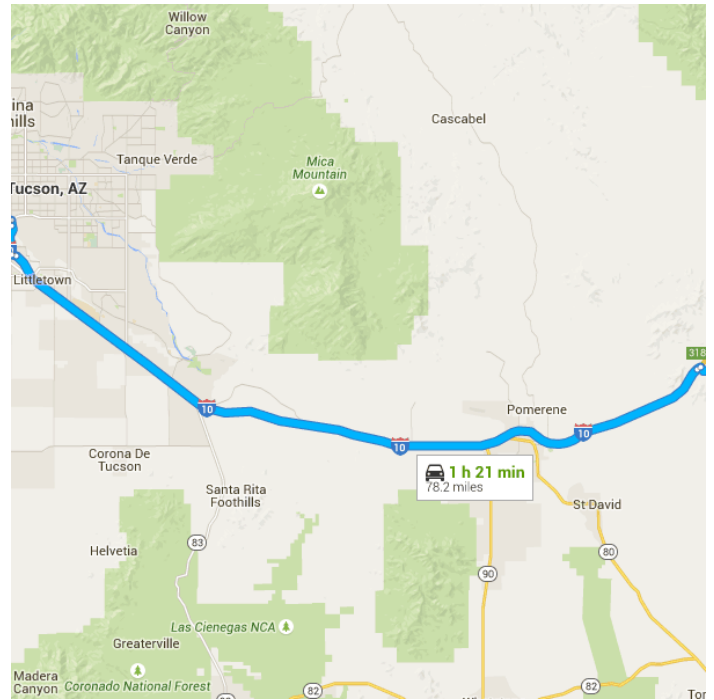
- ↑ 1. Head west on E Broadway Blvd toward S Country Club Rd  
39 ft
- ↶ 2. Turn left at the 1st cross street onto S Country Club Rd  
1.6 mi
- ↶ 3. Turn left onto E Aviation Pkwy  
1.1 mi
- ↷ 4. Take the Golf Links Rd/Alvernon Way exit  
0.2 mi
- ↷ 5. Turn right onto S Alvernon Way  
0.4 mi
- ↶ 6. Slight left to stay on S Alvernon Way  
2.1 mi
- ↑ 7. Use the left 2 lanes to turn left to merge onto I-10 E toward El Paso  
0.4 mi



Follow I-10 E to E Dragoon Rd in Cochise County. Take exit 318 from I-10 E







53.9 mi / 45 min

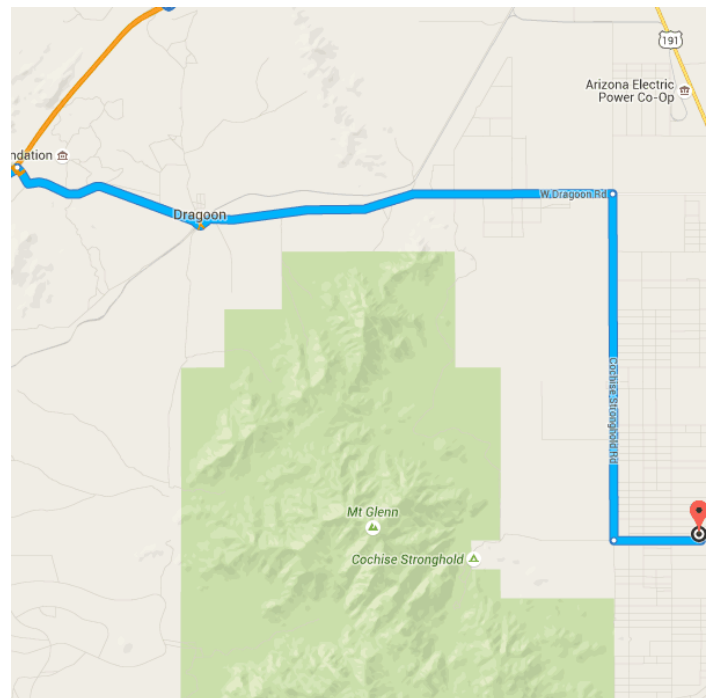
-  8. Merge onto I-10 E  
53.6 mi
-  9. Take exit 318 for Dragoon Rd  
0.3 mi



Follow E Dragoon Rd and Cochise Stronghold Rd to W Downing St

18.5 mi / 24 min

-  10. Turn right onto E Dragoon Rd  
10.8 mi
  -  11. Turn right onto Cochise Stronghold Rd  
6.0 mi
  -  12. Turn left onto Ironwood Rd  
1.5 mi
  -  13. Turn left onto N Palisade Rd  
0.1 mi
  -  14. Turn left at the 1st cross street onto W Downing St  
190 ft
-  Destination will be on the left



## W Downing St

Cochise, AZ 85606

These directions are for planning purposes only. You may find that construction projects, traffic, weather, or other events may cause conditions to differ from the map results, and you should plan your route accordingly. You must obey all signs or notices regarding your route.

