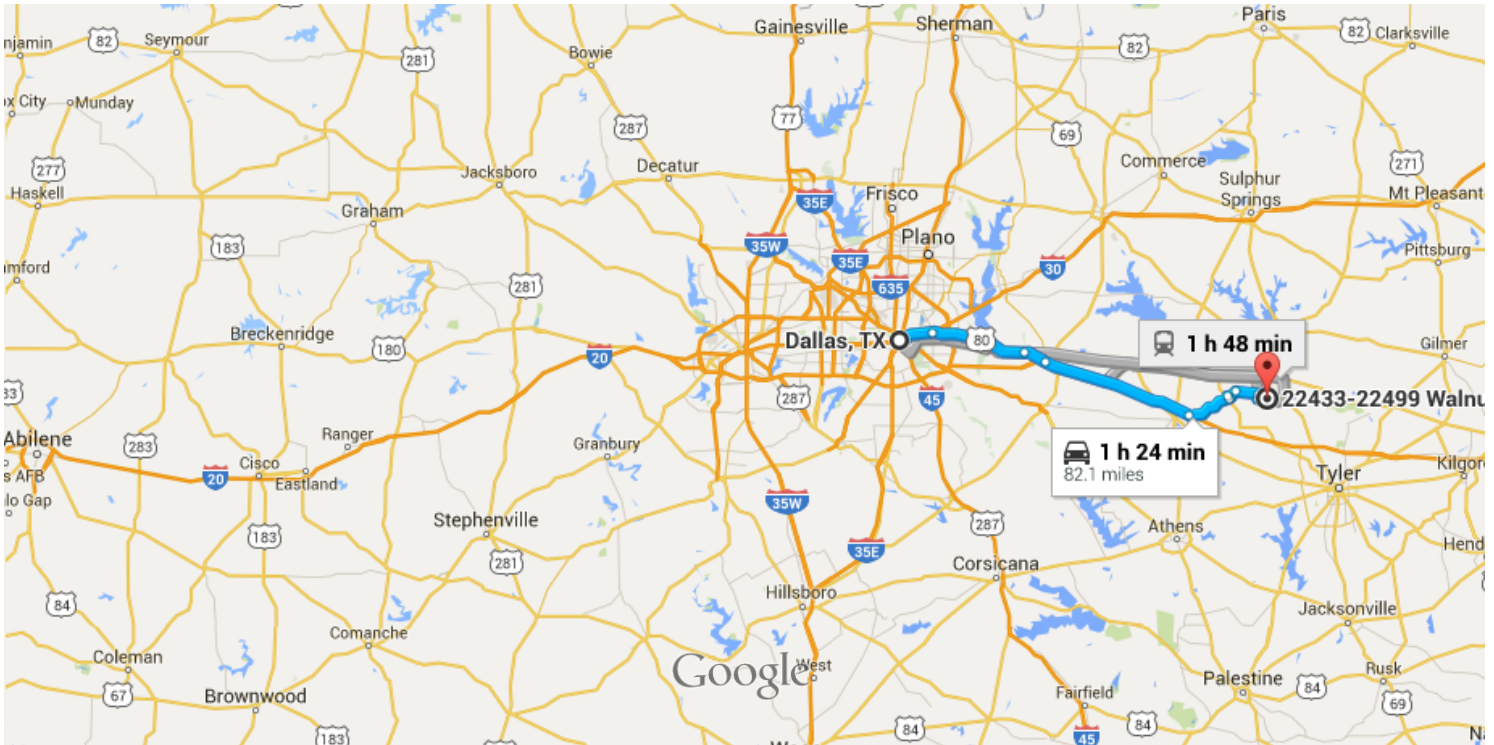




Google

Dallas, TX to 22433-22499 Walnut Ln,  
Mineola, TX 75773

Drive 82.1 miles, 1 h 24 min

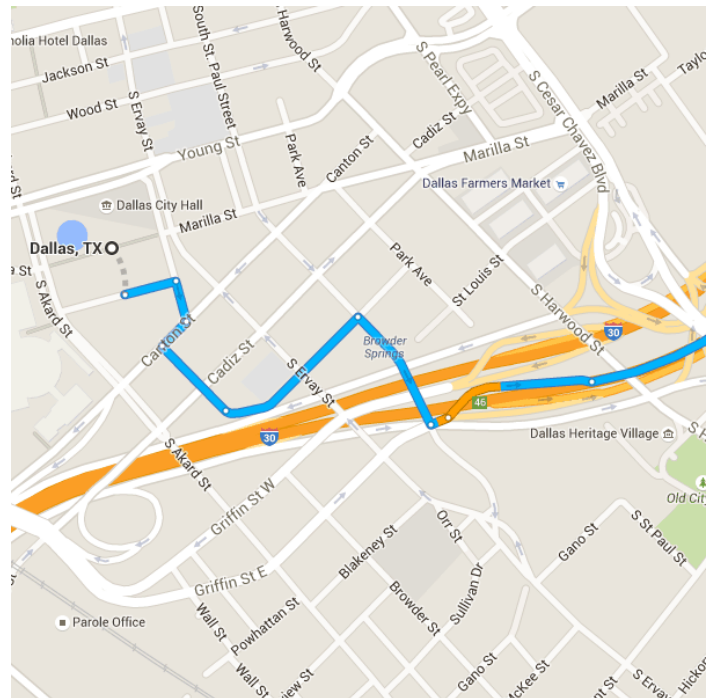


## o Dallas, TX

Get on I-30 E from Browder St, Corsicana  
St and South St. Paul Street

0.7 mi / 3 min

- ↑ 1. Head east toward Browder St  
299 ft
- ↘ 2. Turn right onto Browder St  
240 ft
- ↘ 3. Turn right onto Canton St  
197 ft
- ↙ 4. Turn left onto Browder St  
0.1 mi
- ↑ 5. Browder St turns slightly left and becomes Corsicana St  
0.2 mi
- ↘ 6. Turn right onto South St. Paul Street  
0.1 mi
- ↑ 7. Use the left lane to turn left onto the Interstate 30 E ramp  
105 ft



- 8. Keep **left** at the fork, follow signs for I-30 E and merge onto I-30 E

0.2 mi

Take **US-80 E** and **I-20 E** to **W Interstate 20** in Van Zandt County. Take exit **530** from **I-20 E**

60.9 mi / 54 min

- 9. Merge onto I-30 E

6.6 mi

- 10. Keep **right** at the fork to continue on **US-80 E**, follow signs for **Terrell/Big Town Blvd**

0.2 mi

- 11. Keep **left** to stay on **US-80 E**, follow signs for **Terrell**

18.9 mi

- 12. Continue onto **TX-557 Spur E**

4.5 mi

- 13. Merge onto I-20 E

30.6 mi

- 14. Take exit **530** toward **Farm to Market Rd 1255**

443 ft

Take **FM1255 E**, **Farm To Market 857** and **County Rd 455** to **Walnut Ln** in Smith County

20.4 mi / 27 min

- 15. Merge onto **W Interstate 20**

0.1 mi

- 16. Turn **left** onto **FM1255 E**

9.1 mi

- 17. Turn **left** onto **TX-110 N**

0.5 mi

- 18. Turn **right** onto **FM1255 E**

2.1 mi

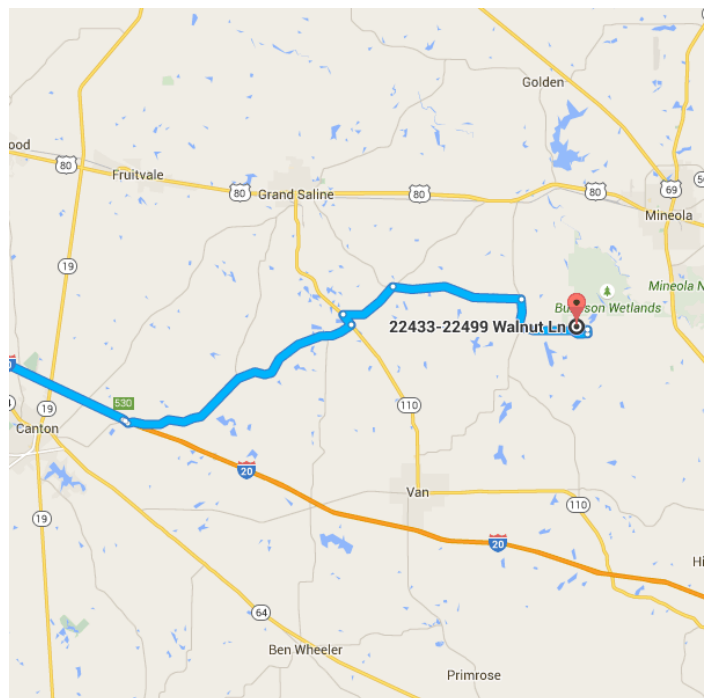
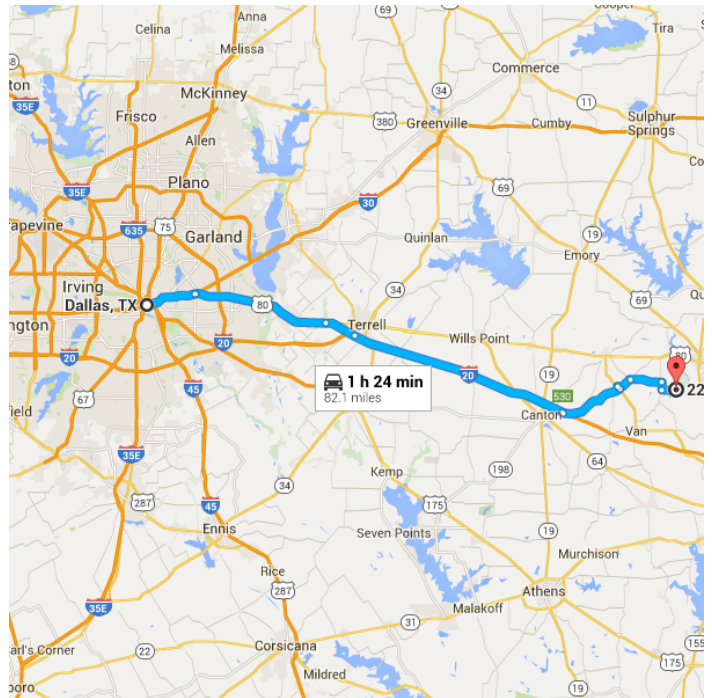
- 19. Turn **right** onto **Farm To Market 857**

4.5 mi

- 20. Turn **right** onto **FM1253 S**

1.0 mi

- 21. Turn **left** onto **County Rd 455**



- ↩ 22. Turn left onto Live Oak Dr 2.4 mi  

---
- ↩ 23. Turn left onto Dogwood Trail 0.1 mi  

---
- ↪ 24. Turn right onto Pine Dr 0.3 mi  

---
- ↩ 25. Turn left onto Walnut Ln 0.1 mi  

---
- i Destination will be on the left 0.2 mi  

---

📍 **22433-22499 Walnut Ln**  
Mineola, TX 75773

These directions are for planning purposes only. You may find that construction projects, traffic, weather, or other events may cause conditions to differ from the map results, and you should plan your route accordingly. You must obey all signs or notices regarding your route.

Map data ©2015 Google 20 mi

