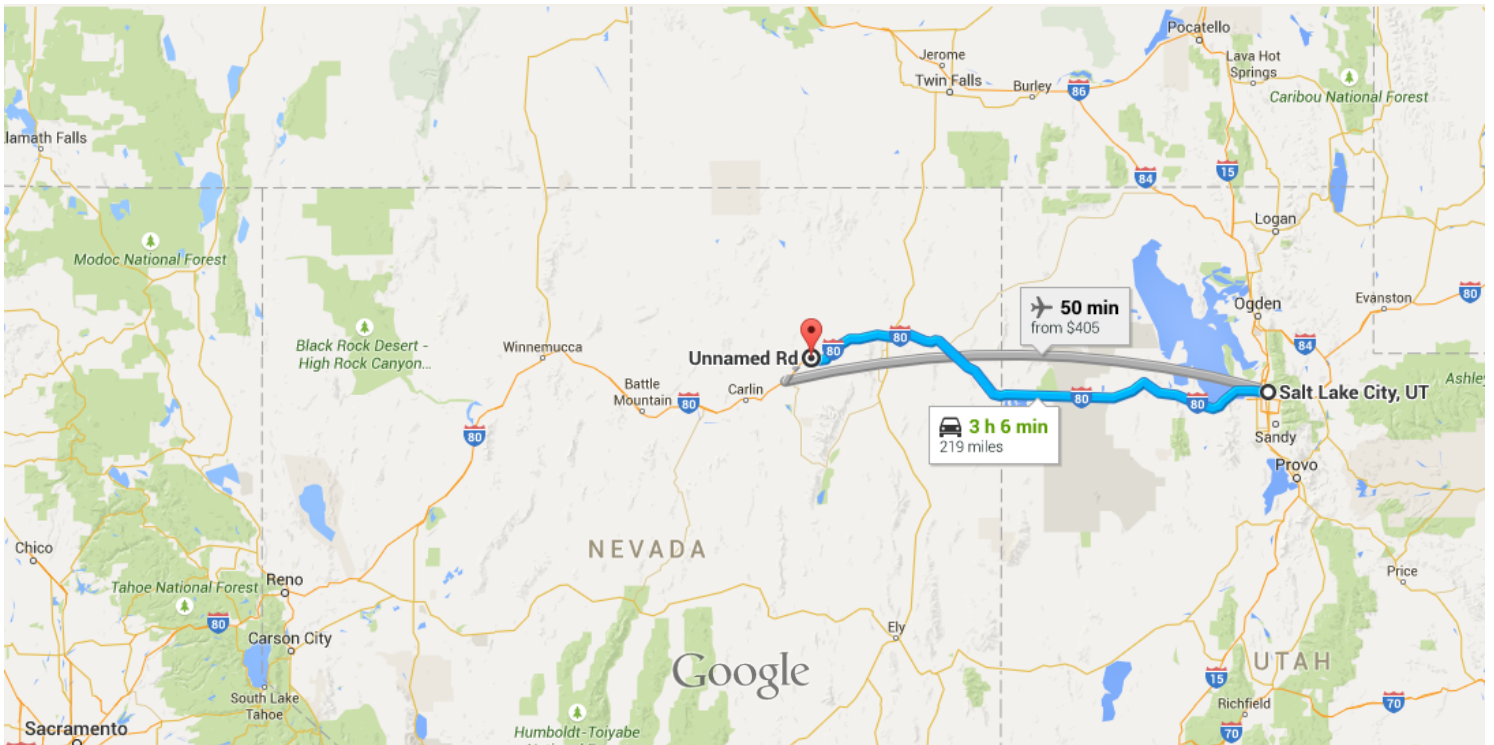




Google

Salt Lake City, UT to Unnamed Rd, Elko, NV 89801

Drive 219 miles, 3 h 6 min

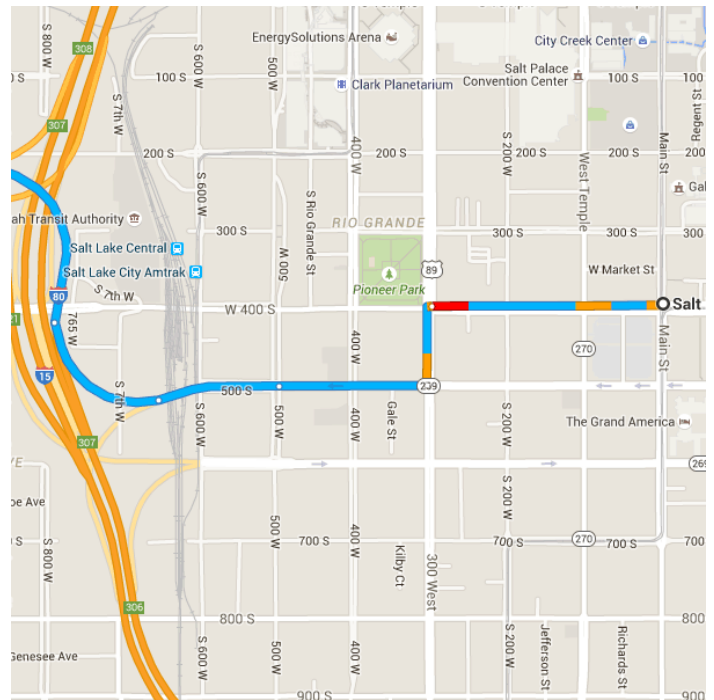


## o Salt Lake City, UT

Get on I-80 W from W 400 S/University Blvd and 500 S/Cesar E. Chavez Blvd

1.4 mi / 4 min

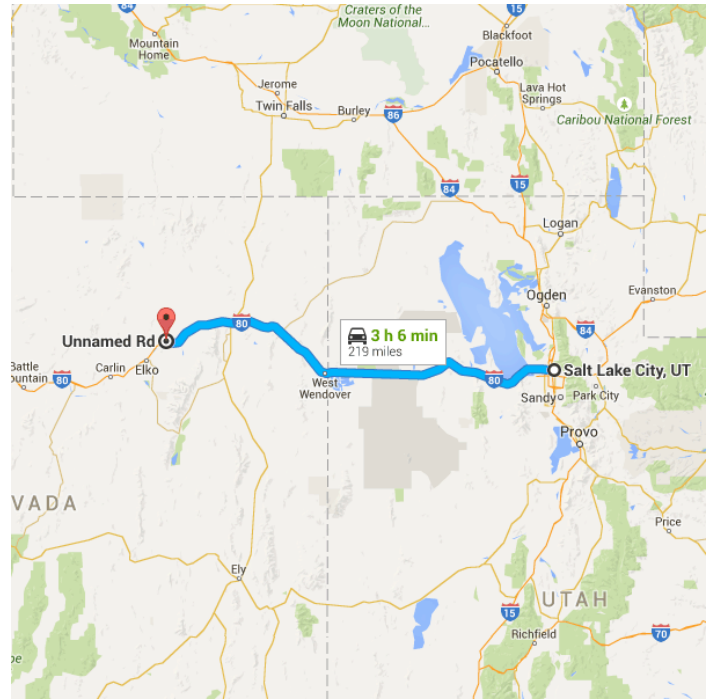
- ↑ 1. Head west on W 400 S/University Blvd toward Main St  
0.4 mi
- ↶ 2. Turn left onto 300 W  
0.2 mi
- ↷ 3. Use the right lane to turn right at the 1st cross street onto 500 S/Cesar E. Chavez Blvd  
0.3 mi
- ↑ 4. Take the I-80 E/I-80 W ramp on the left to Las Vegas/Cheyenne/Reno/S.L. International Airport  
0.2 mi
- ↷ 5. Keep right at the fork, follow signs for I-80 W/Reno/S.L. International Airport and merge onto I-80 W  
0.3 mi



Follow I-80 W to Elko County. Take exit 314 from I-80 W

215 mi / 2 h 57 min

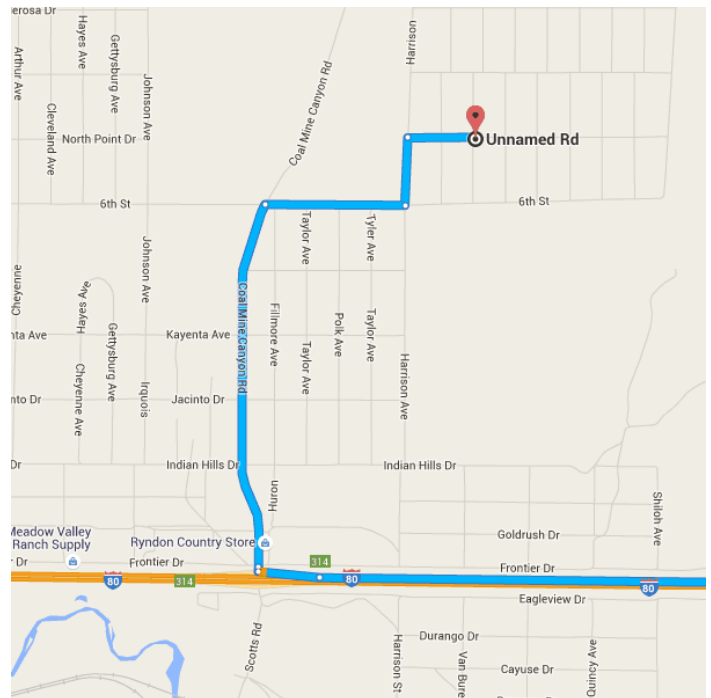
- 6. Merge onto I-80 W  
Entering Nevada 215 mi
- 7. Take exit 314 toward Ryndon/Devlis Gate 0.2 mi



Take Coal Mine Canyon Rd to your destination

2.5 mi / 7 min

- 8. Turn right toward Coal Mine Canyon Rd 95 ft
- 9. Continue onto Coal Mine Canyon Rd 1.4 mi
- 10. Turn right 0.5 mi
- 11. Turn left onto Harrison 0.3 mi
- 12. Turn right  
Destination will be on the right 0.3 mi



**○ Unnamed Rd**  
Elko, NV 89801

These directions are for planning purposes only. You may find that construction projects, traffic, weather, or other events may cause conditions to differ from the map results, and you should plan your route accordingly. You must obey all signs or notices regarding your route.

