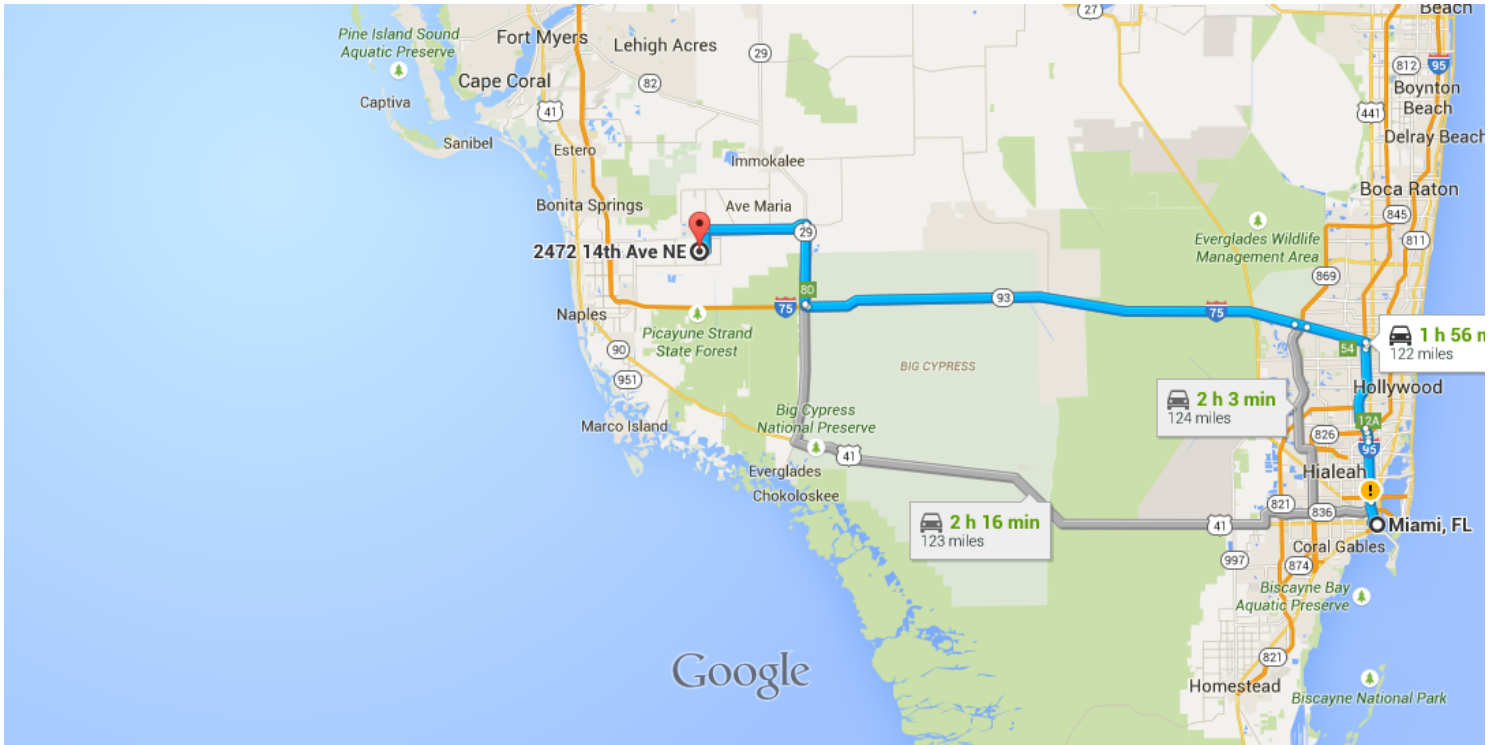




Google

Miami, FL to 2472 14th Ave NE, Naples, FL Drive 122 miles, 1 h 56 min 34120

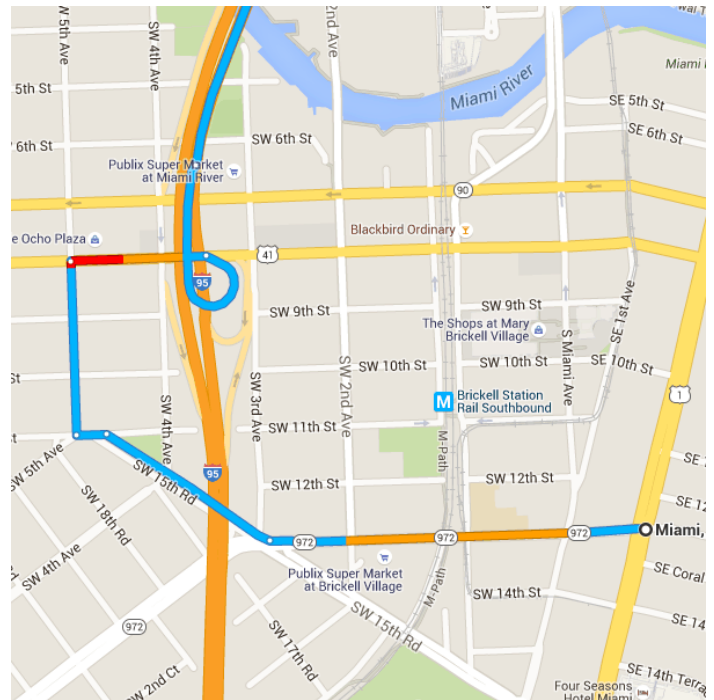


o Miami, FL

Get on I-95 N from FL-972 W and SW 15th Rd

1.3 mi / 5 min





















- ↑ 1. Head west on FL-972 W toward Brickell Ave
0.4 mi
- ↗ 2. Slight right onto SW 15th Rd
0.2 mi
- ↖ 3. Slight left onto SW 11th St
180 ft
- ↘ 4. Turn right onto SW 5th Ave
0.2 mi
- ↘ 5. Turn right at the 3rd cross street onto SW 8th St/Carlos Arboleya Blvd/Tamiami Trail
0.2 mi
- ↗ 6. Slight right to merge onto I-95 N
0.3 mi

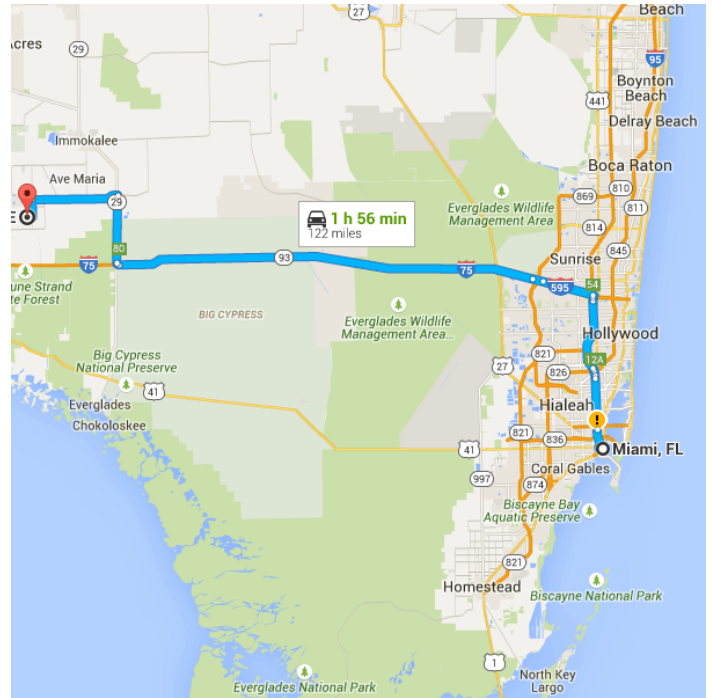


Take I-95 Express, Florida's Turnpike, I-595 W and I-75 N to FL-29 N in Collier County.

Take exit 80 from I-75 N

94.5 mi / 1 h 20 min

-  7. Merge onto I-95 N
2.6 mi
-  8. Keep **left** at the fork to continue on I-95 Express, follow signs for Express Lanes
 Toll road
7.5 mi
-  9. Take the exit toward Florida Turnpike/Florida 826
85 ft
-  10. Merge onto I-95 N
0.5 mi
-  11. Use the left 2 lanes to take exit 12A for Florida 826 W/Florida's Turnpike
0.8 mi
-  12. Keep **left** at the fork, follow signs for Turnpike and merge onto FL-91 N/Florida's Turnpike
 Toll road
0.4 mi
-  13. Continue onto Florida's Turnpike
 Toll road
10.6 mi
-  14. Use the right 2 lanes to take exit 54 for FL-84/I-595/US-441 toward Ft Lauderdale
 Toll road
0.5 mi
-  15. Keep **left** at the fork, follow signs for I-595 W
 Partial toll road
0.5 mi
-  16. Keep **left** and merge onto FL-84 W/I-595 W
 Continue to follow I-595 W
 Partial toll road
7.6 mi
-  17. Keep **left** to stay on I-595 W
1.5 mi
-  18. Merge onto I-75 N
 Partial toll road
61.5 mi

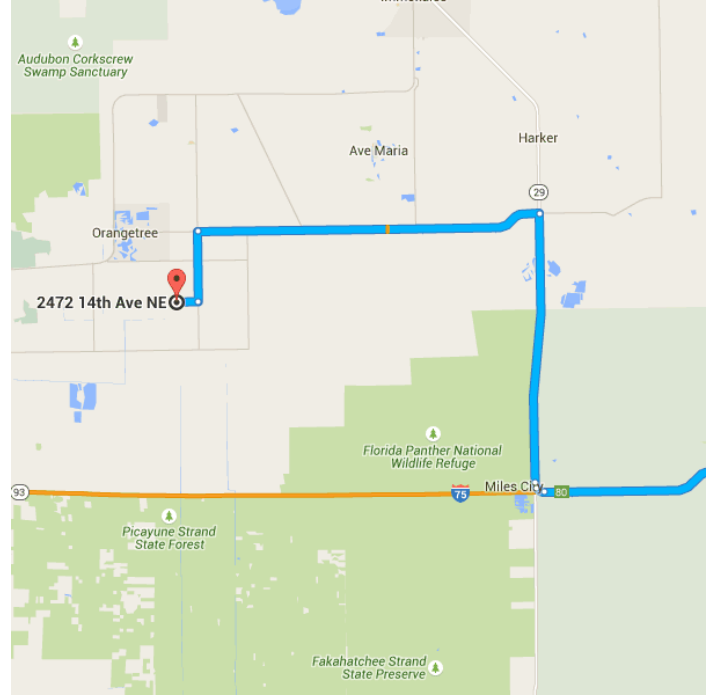


- 19. Take exit 80 for Florida 29 toward Everglades City/Immokalee
0.3 mi
- 20. Keep right at the fork, follow signs for FL-29 N and merge onto FL-29 N
0.2 mi

Continue on FL-29 N. Take Oil Well Rd to 14th Ave NE

26.0 mi / 29 min

- 21. Merge onto FL-29 N
9.9 mi
- 22. Turn left onto Oil Well Rd
12.7 mi
- 23. Turn left onto Everglades Blvd N
2.6 mi
- 24. Turn right onto 14th Ave NE
0.8 mi
i Destination will be on the left



📍 **2472 14th Ave NE**
Naples, FL 34120

