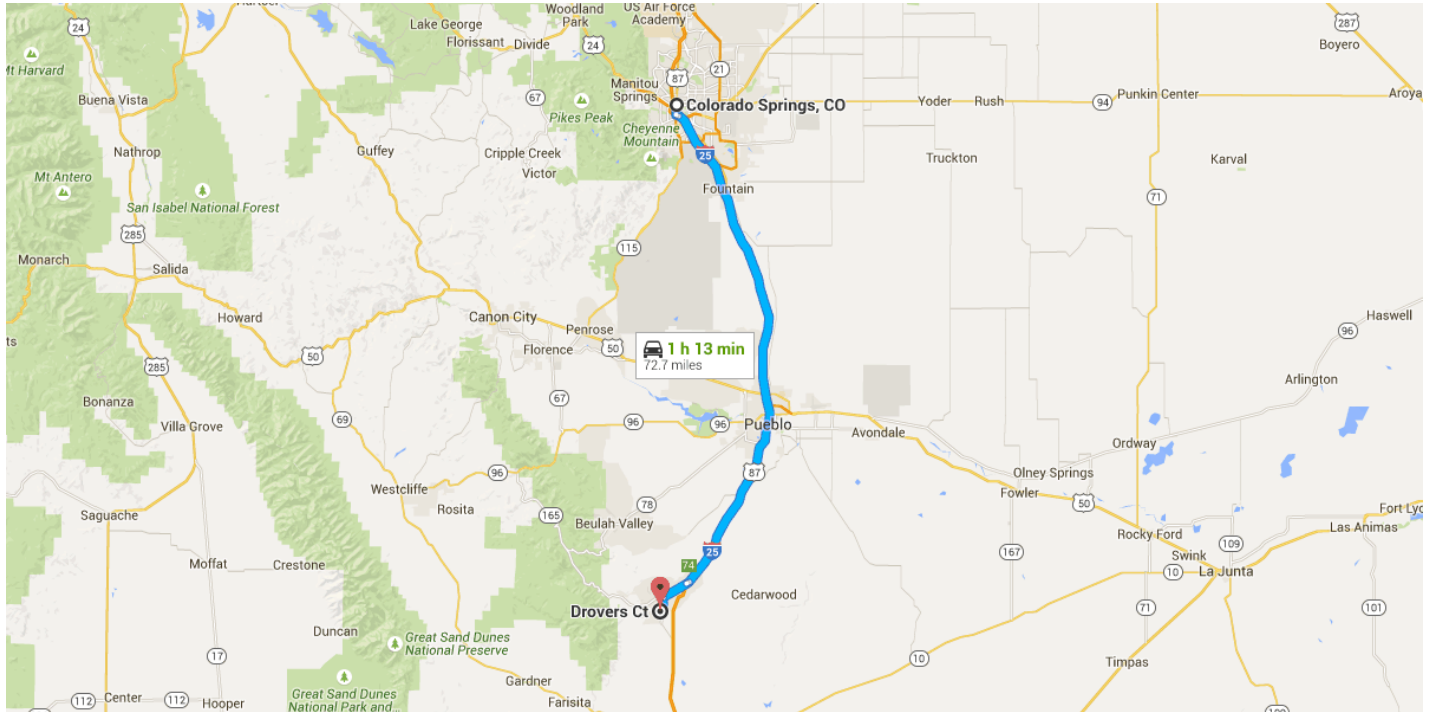


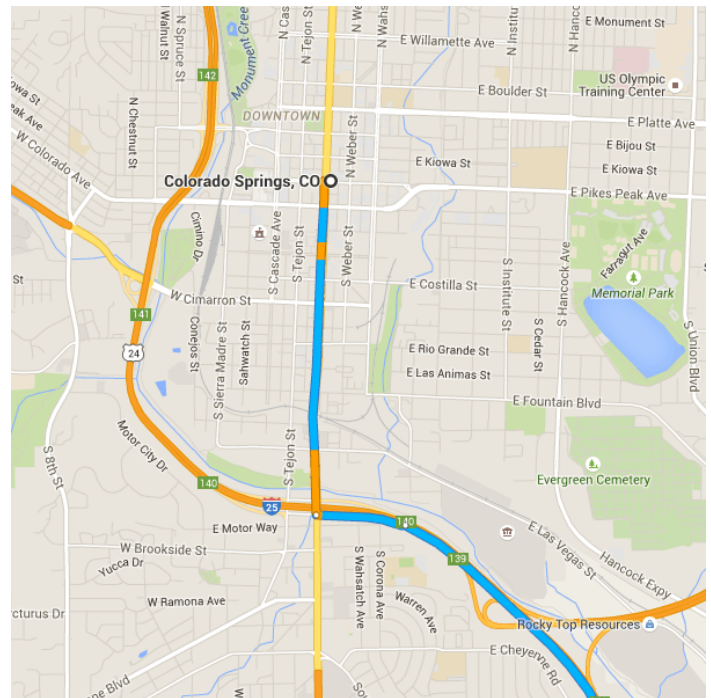
Directions from Colorado Springs, CO to Drovers Ct



o Colorado Springs, CO

Get on I-25 S

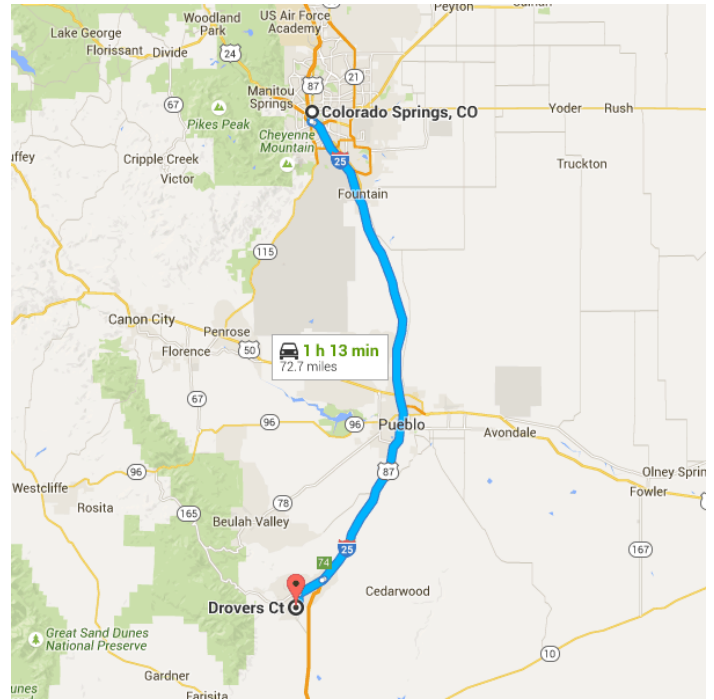
- 1.7 mi / 5 min
- ↑ 1. Head northwest on E Pikes Peak Ave toward US-85 N/US-87 N
- 59 ft
- ↶ 2. Turn left at the 1st cross street onto US-85 S/US-87 S/S Nevada Ave
- 1.3 mi
- ⤴ 3. Turn left to merge onto I-25 S
- 0.4 mi



Follow I-25 S to CO-165 W in Colorado City.
Take exit 74 from I-25 S

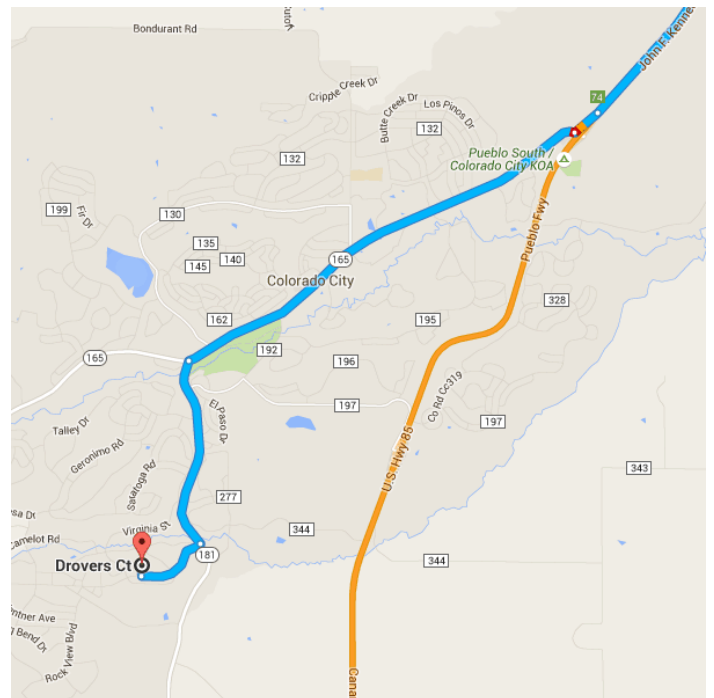
65.1 mi / 54 min

- 4. Merge onto I-25 S
64.8 mi
- 5. Take exit 74 for Colorado 165 W toward Colo City Rye
0.2 mi



Continue on CO-165 W. Take Apache City Rd to Drovers Ct

- 5.9 mi / 13 min
- 6. Turn right onto CO-165 W
3.7 mi
- 7. Turn left onto Apache City Rd
1.6 mi
- 8. Turn right onto Rosemoore Dr
0.6 mi
- 9. Turn right onto Drovers Ct
420 ft



Drovers Ct
Rye, CO 81069

These directions are for planning purposes only. You may find that construction projects, traffic, weather, or other events may cause conditions to differ from the map results, and you should plan your route accordingly. You must obey all signs or notices regarding your route.

