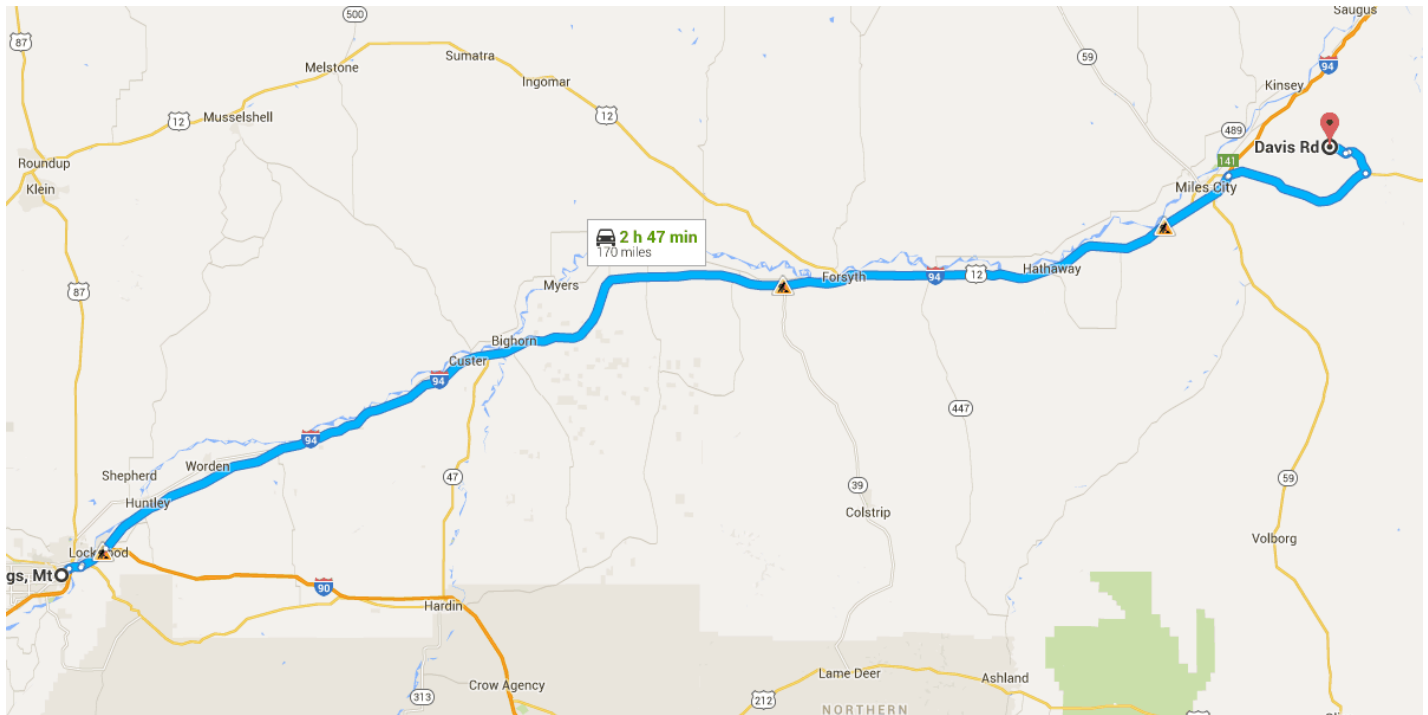


Directions from Billings, Mt to Davis Rd

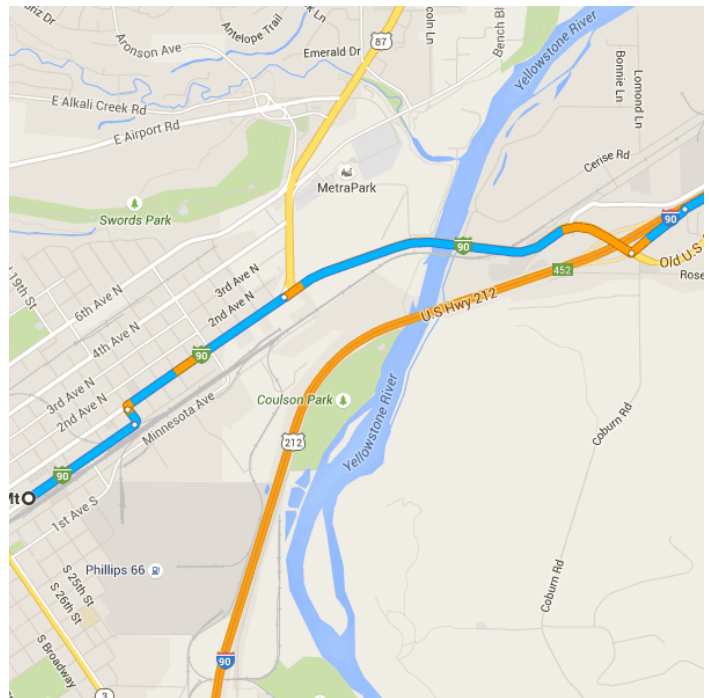


o Billings, Mt

Get on I-90 E in Lockwood from 1st Ave N and I-90BUS E

_____ 2.8 mi / 6 min

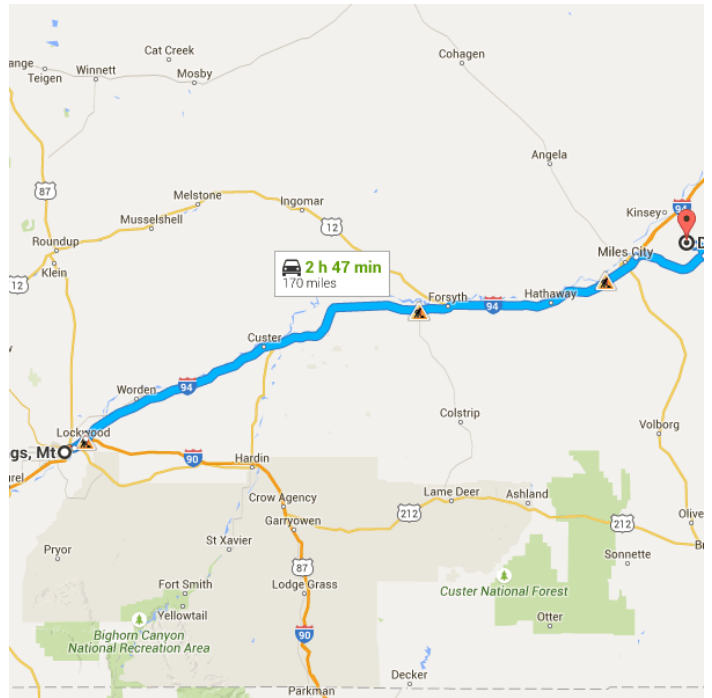
- ↑ 1. Head northeast on Montana Ave toward N 23rd St
_____ 0.5 mi
- ↶ 2. Turn left onto N 18th St
_____ 354 ft
- ↷ 3. Turn right onto 1st Ave N
_____ 0.7 mi
- ↑ 4. Continue straight onto I-90BUS E
_____ 1.3 mi
- ⤴ 5. Turn left to merge onto I-90 E
_____ 0.2 mi



Follow I-94 E to US-12 E in Custer County.
Take exit 141 from I-94 E

_____ 144 mi / 1 h 59 min

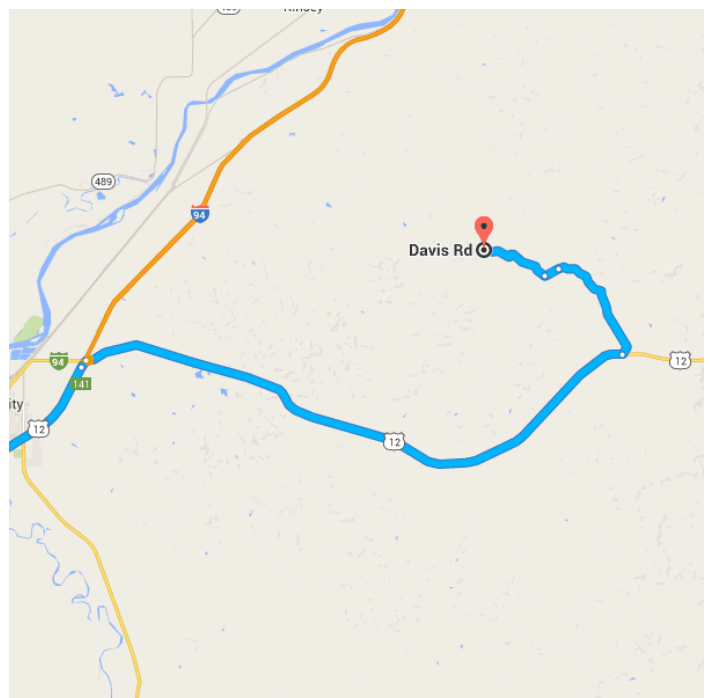
- ↑ 6. Merge onto **I-90 E**
 3.2 mi
- ↶ 7. Keep **left** to continue on **I-94 E**
 140 mi
- ↷ 8. Take exit **141** for **US-12 E** toward **Miles City**
 0.2 mi



Continue on **US-12 E**. Drive to **Davis Rd**

23.3 mi / 43 min

- ↷ 9. Turn **right** onto **US-12 E**
 17.2 mi
- ↶ 10. Turn **left**
 3.5 mi
- ↑ 11. Continue onto **Wolf Creek Rd**
 0.4 mi
- ↷ 12. Turn **right** onto **Davis Rd**
 2.1 mi



⦿ Davis Rd
 Miles City, Mt 59301

These directions are for planning purposes only. You may find that construction projects, traffic, weather, or other events may cause conditions to differ from the map results, and you should plan your route accordingly. You must obey all signs or notices regarding your route.



Continued Directions

At the end of the Google Earth directions continue left along the dirt road. At 480 feet continue straight. Continue following the dirt road for another 1.50 miles to the SE corner of the property.

