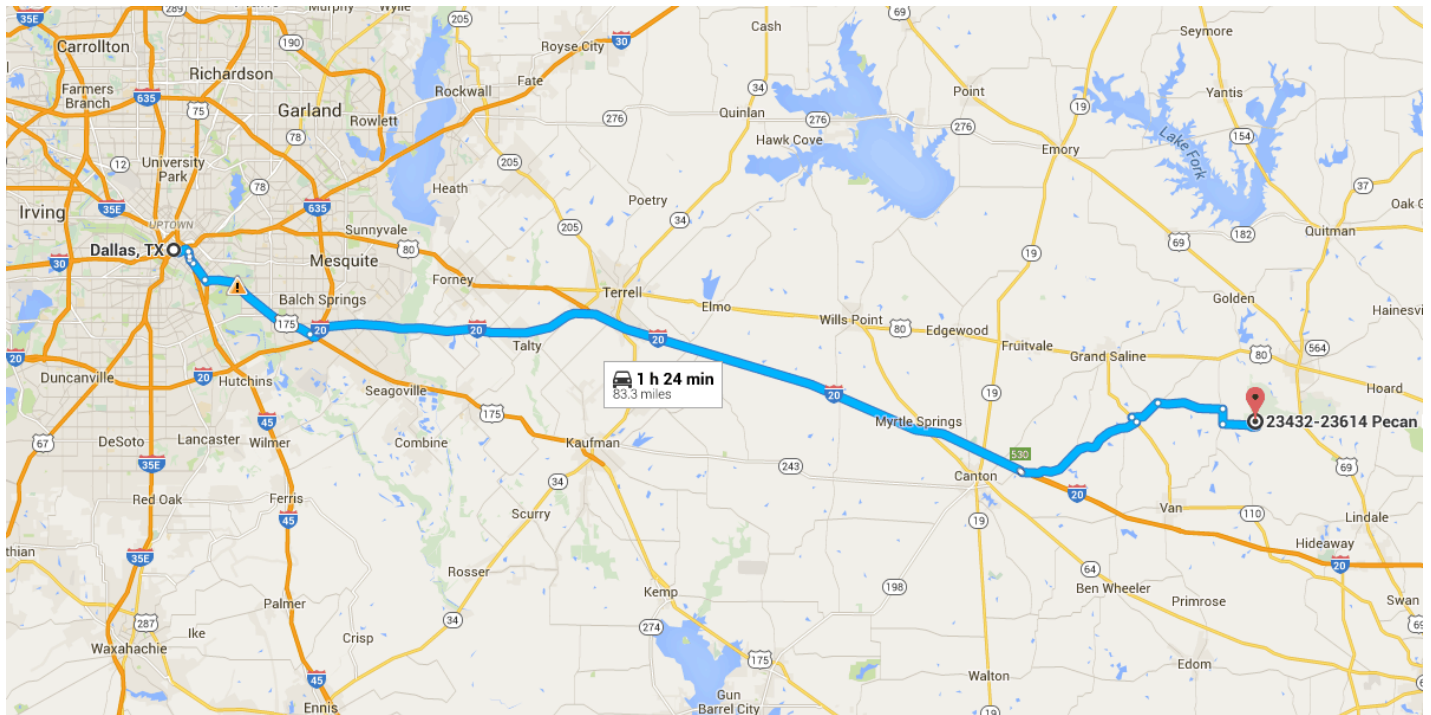


Directions from Dallas, TX to 23432-23614 Pecan Dr

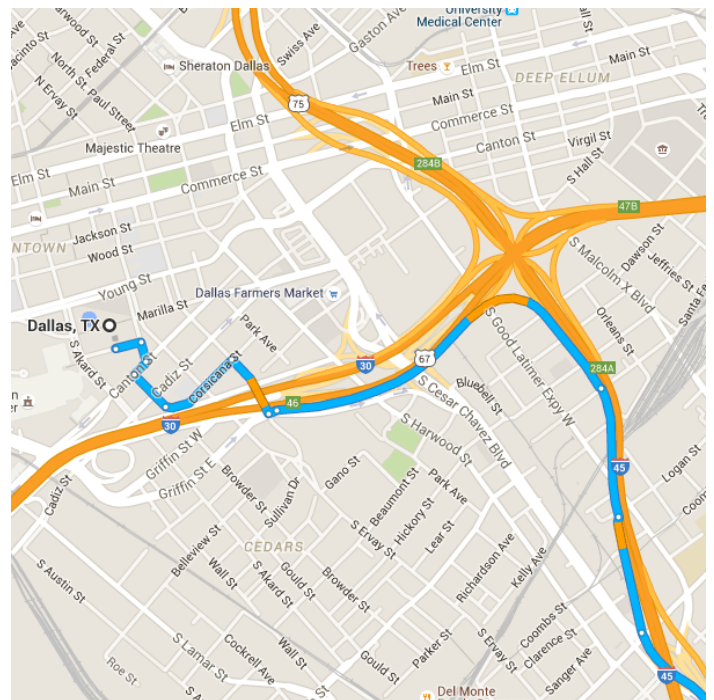


o Dallas, TX

Get on I-45 S from Corsicana St

1.4 mi / 4 min

- ↑ 1. Head east toward Browder St
299 ft
- ↘ 2. Turn right onto Browder St
240 ft
- ↘ 3. Turn right onto Canton St
197 ft
- ↙ 4. Turn left onto Browder St
0.1 mi
- ↑ 5. Browder St turns slightly left and becomes Corsicana St
0.2 mi
- ↘ 6. Turn right onto South St. Paul Street
0.1 mi
- ↗ 7. Use the middle lane to turn left onto the Interstate 30 E ramp
105 ft
- ↗ 8. Keep right at the fork, follow signs for I-45 S

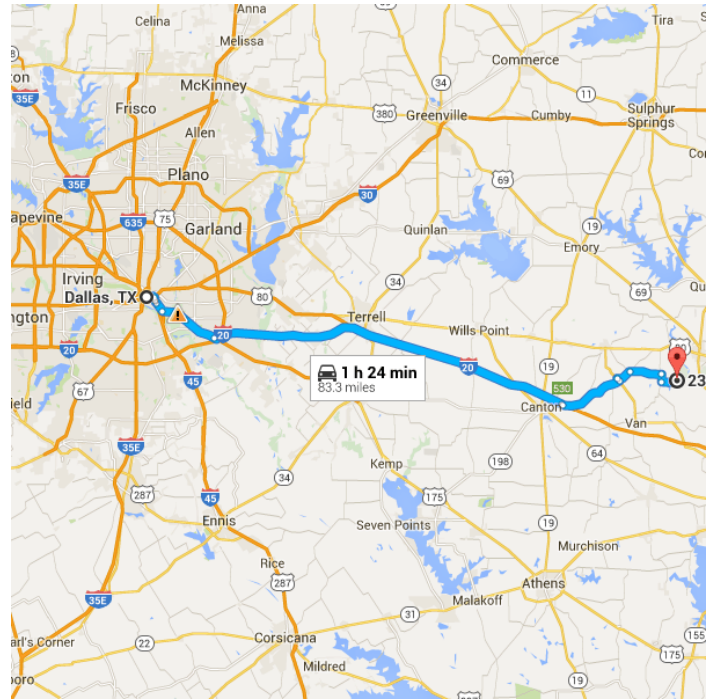


0.9 mi

Follow **US-175 E** and **I-20 E** to **W Interstate 20** in Van Zandt County. Take exit **530** from **I-20 E**

61.6 mi / 54 min

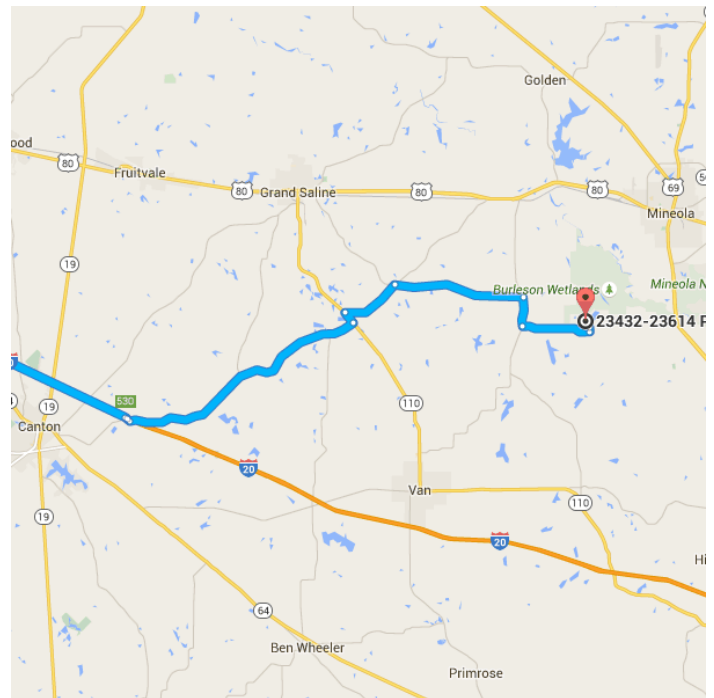
- ↑ 9. Continue onto **I-45 S**
0.3 mi
- ↘ 10. Use the right 2 lanes to take the **S Cesar Chavez Blvd** exit
0.3 mi
- ↶ 11. Keep **left** to continue toward **US-175 E**
0.3 mi
- ↑ 12. Continue onto **US-175 E**
1.4 mi
- ↗ 13. Keep **right** at the fork to stay on **US-175 E**, follow signs for **Kaufman**
8.4 mi
- ↘ 14. Take the exit onto **I-20 E**
50.8 mi
- ↘ 15. Take exit **530** toward **Farm to Market Rd 1255**
443 ft






Take **FM1255 E**, **Farm To Market 857** and **County Rd 455** to **Pecan Dr** in Smith County


20.2 mi / 26 min

- ⤴ 16. Merge onto **W Interstate 20**
0.1 mi
- ↶ 17. Turn **left** onto **FM1255 E**
9.1 mi
- ↶ 18. Turn **left** onto **TX-110 N**
0.5 mi
- ↗ 19. Turn **right** onto **FM1255 E**
2.1 mi
- ↗ 20. Turn **right** onto **Farm To Market 857**
4.5 mi
- ↗ 21. Turn **right** onto **FM1253 S**
1.0 mi
- ↶ 22. Turn **left** onto **County Rd 455**
2.4 mi
- ↶ 23. Turn **left** onto **Live Oak Dr**
0.1 mi



 24. Turn **left** onto **Dogwood Trail**
0.1 mi

 25. Turn **right** onto **Pecan Dr**
 Destination will be on the right
0.2 mi

 **23432-23614 Pecan Dr**
Mineola, TX 75773

These directions are for planning purposes only. You may find that construction projects, traffic, weather, or other events may cause conditions to differ from the map results, and you should plan your route accordingly. You must obey all signs or notices regarding your route.