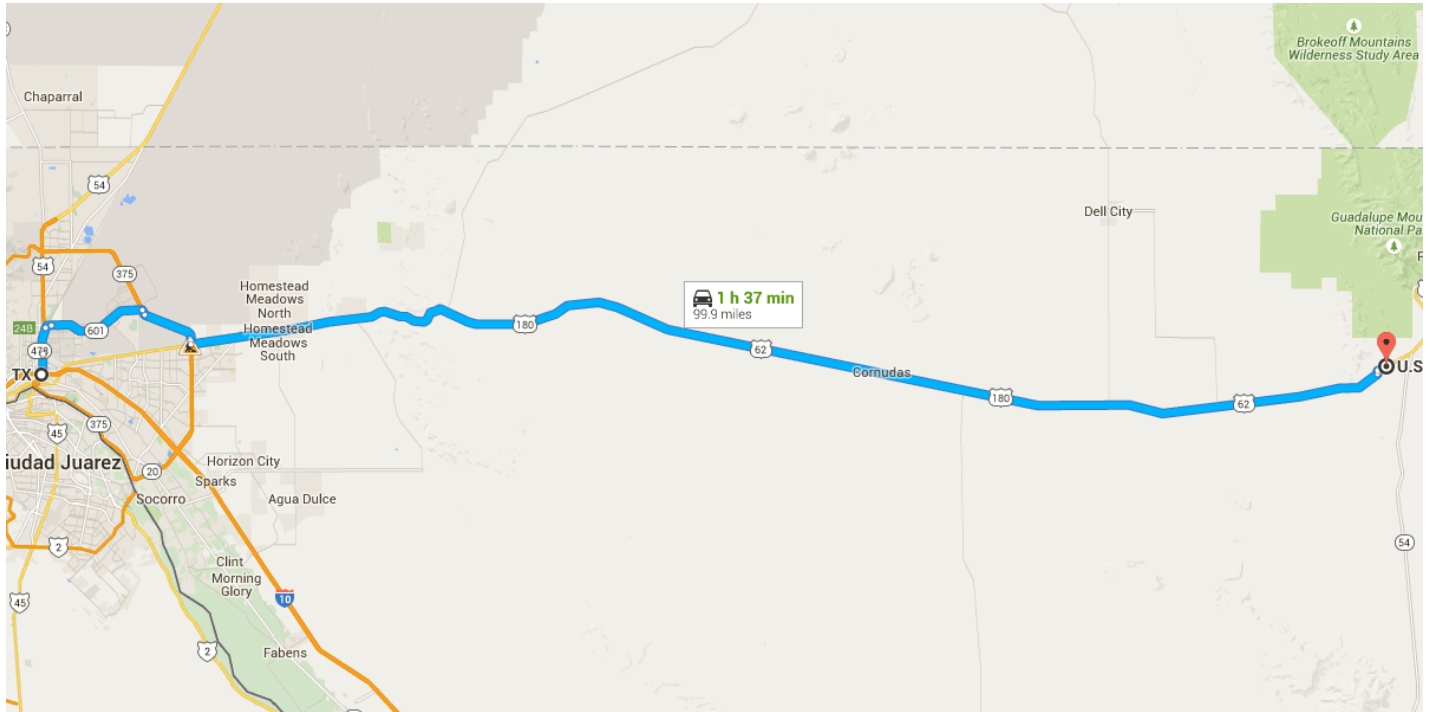


Directions from El Paso, TX to U.S. 180

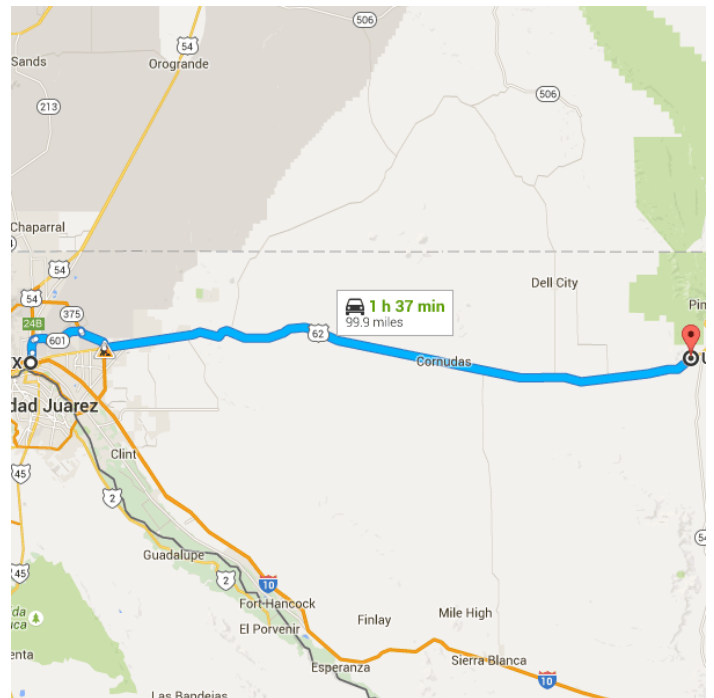


○ El Paso, TX

Drive from US-180 E/US-62 E to Culberson County

99.0 mi / 1 h 34 min

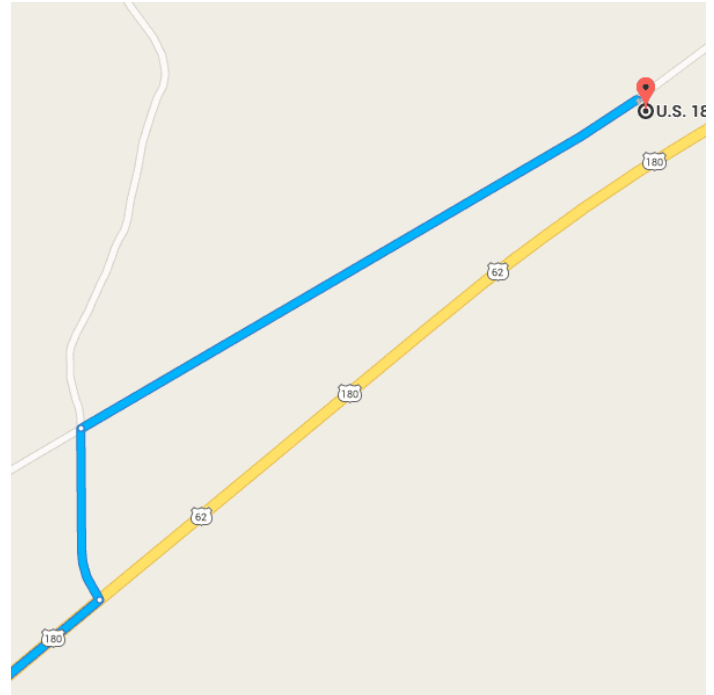
- ↑ 1. Head northeast
0.4 mi
- ↶ 2. Keep **left** to continue toward US-54 E
0.9 mi
- ↶ 3. Use the left 2 lanes to continue toward US-54 E
0.1 mi
- ↶ 4. Keep **left**, follow signs for U.S. 54 E/Alamogordo and merge onto US-54 E
1.8 mi
- ↘ 5. Take exit 24B for Texas 601 Spur E toward Airport
0.5 mi
- ↑ 6. Merge onto TX-601 Spur
6.8 mi
- ↘ 7. Take the Texas 375 Loop S exit
0.4 mi



- 8. Merge onto TX-375 Loop W
3.8 mi
- 9. Take the US-62/US-180/Montana Ave exit
0.2 mi
- 10. Continue onto Joe Battle Blvd
200 ft
- 11. Use the left 2 lanes to turn left onto US-180 E/US-62 E/Montana Ave
Continue to follow US-180 E/US-62 E
84.0 mi

Drive to your destination

- 0.9 mi / 3 min
- 12. Turn left
0.2 mi
- 13. Turn right at the 1st cross street
Destination will be on the right
0.7 mi



U.S. 180
Salt Flat, TX 79847

These directions are for planning purposes only. You may find that construction projects, traffic, weather, or other events may cause conditions to differ from the map results, and you should plan your route accordingly. You must obey all signs or notices regarding your route.

