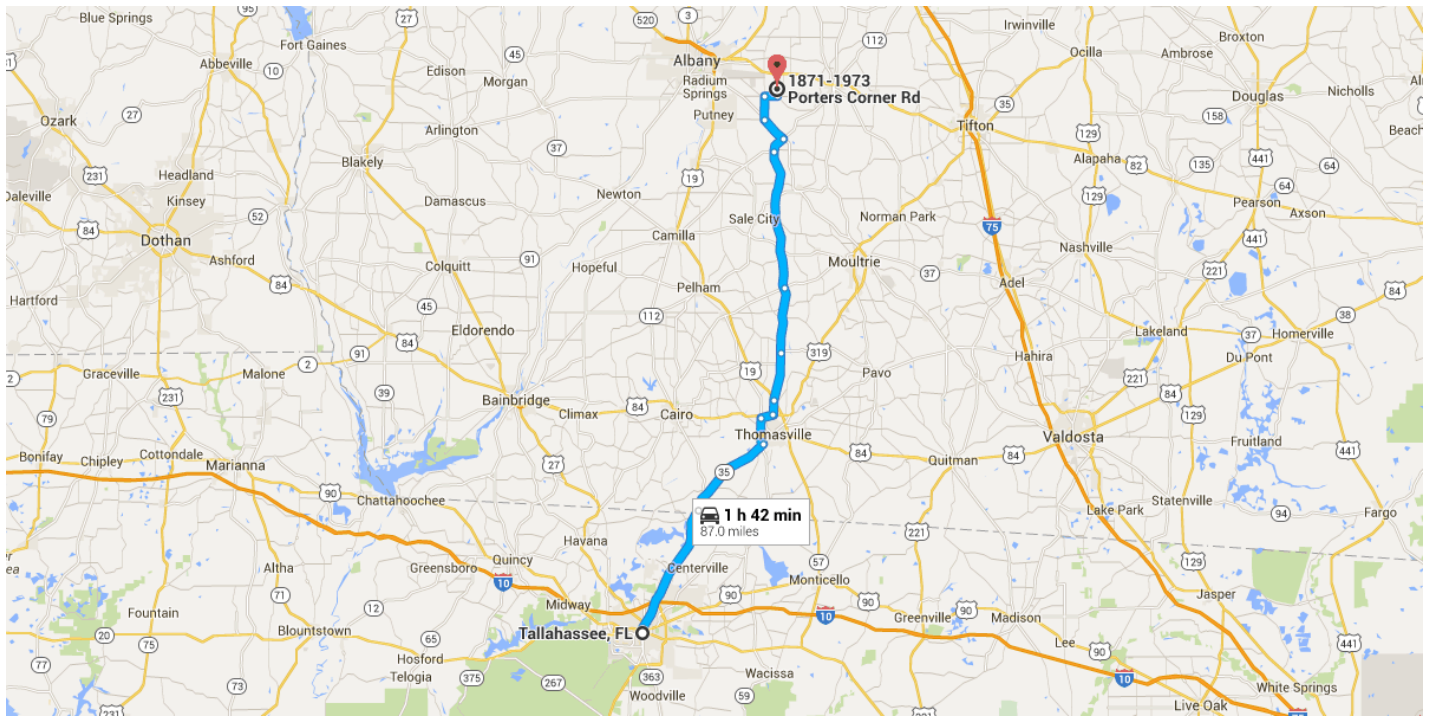


Directions from Tallahassee, FL to 1871-1973 Porters Corner Rd

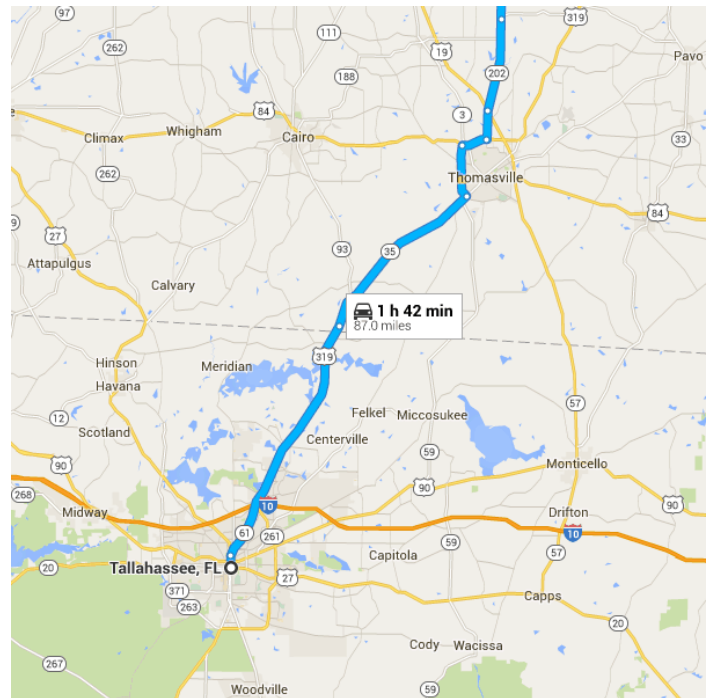


o Tallahassee, FL

Take Thomasville Rd and US-319 N to County Line Rd in Thomas County

38.0 mi / 49 min

- ↑ 1. Head north on S Monroe St toward E Pensacola St
 0.8 mi
- ↗ 2. Slight right onto Thomasville Rd
 Entering Georgia
 18.3 mi
- ↑ 3. Continue onto US-319 N
 13.2 mi
- ↶ 4. Turn left onto US-319 BYP/Bypass 319
 3.8 mi
- ↗ 5. Turn right onto US-84 E
 1.8 mi



Take GA-202 N and Thigpen Trail to Porters Corner Rd in Worth County

49.0 mi / 55 min

- ↶ 6. Turn **left** onto County Line Rd

 2.0 mi
- ↑ 7. Continue onto GA-202 N

 6.6 mi
- ↑ 8. Continue straight to stay on GA-202 N

 9.1 mi
- ↑ 9. Continue straight onto Thigpen Trail

 19.4 mi
- ↷ 10. Slight **right** onto GA-112 N

 2.3 mi
- ↶ 11. Turn **left** onto GA-133 N

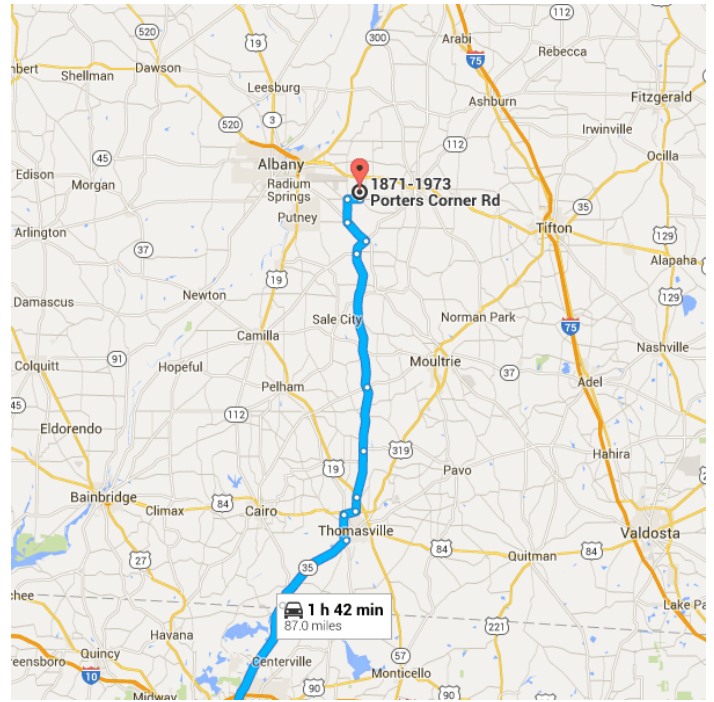
 3.7 mi
- ↷ 12. Slight **right** onto S County Line Rd

 3.2 mi
- ↷ 13. Turn **right** onto Spring Flats Rd

 1.7 mi
- ↶ 14. Turn **left** onto Porters Corner Rd

i
Destination will be on the left

 1.0 mi



1871-1973 Porters Corner Rd
 Sylvester, GA 31791

These directions are for planning purposes only. You may find that construction projects, traffic, weather, or other events may cause conditions to differ from the map results, and you should plan your route accordingly. You must obey all signs or notices regarding your route.