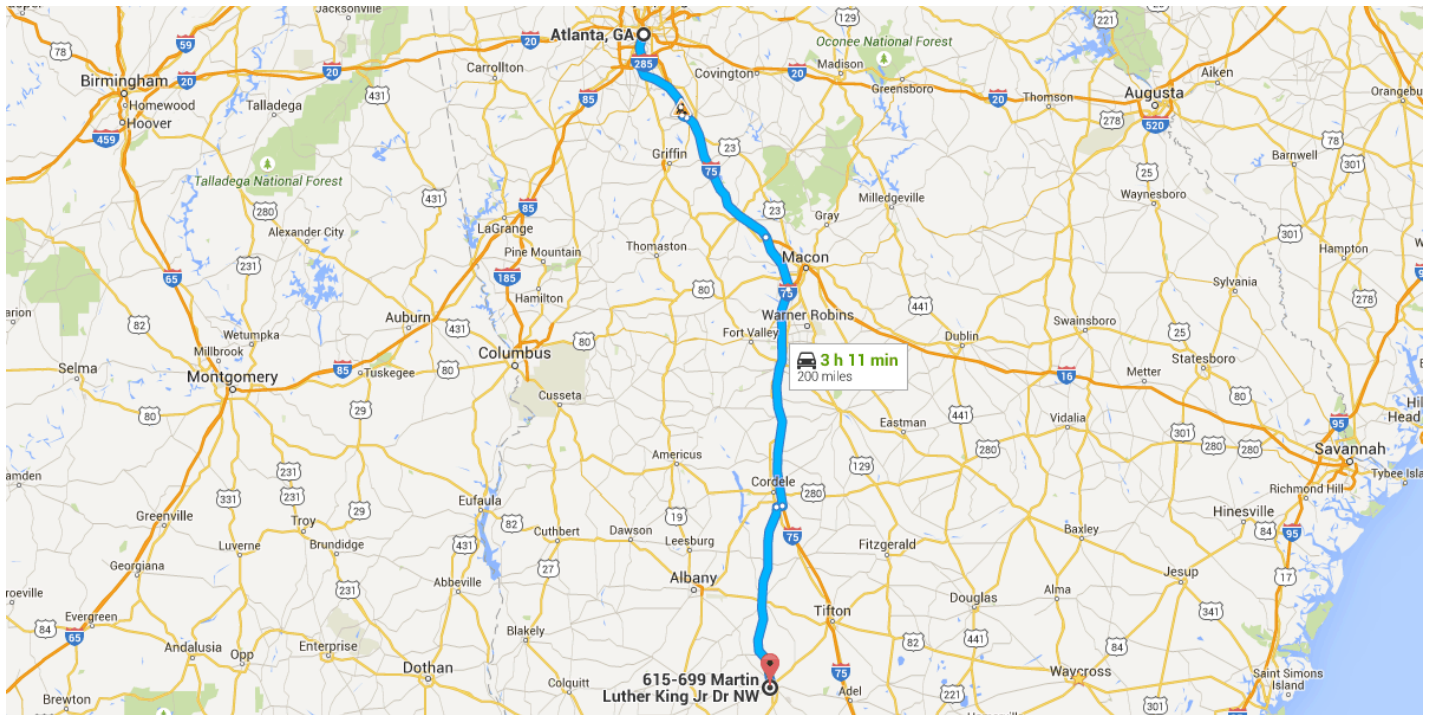


Directions from Atlanta, GA to 615-699 Martin Luther King Jr Dr NW

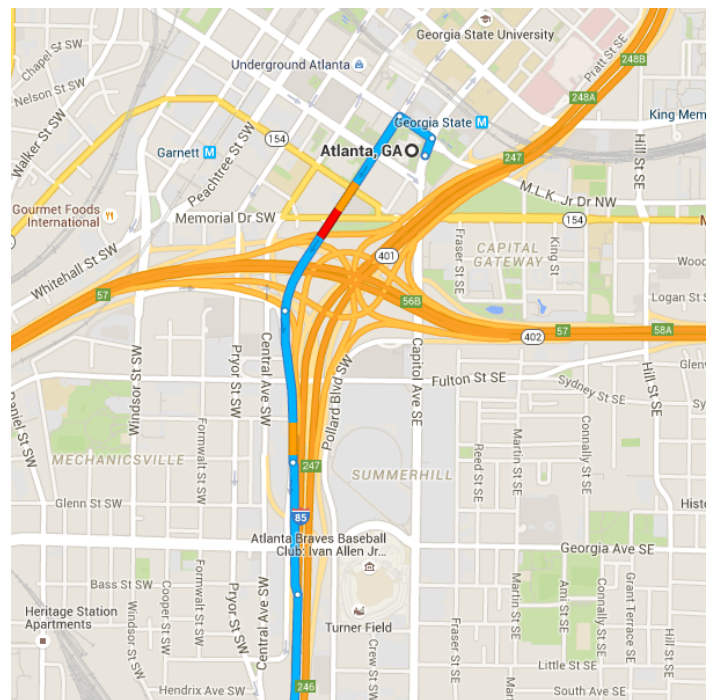


o Atlanta, GA

Get on I-75 S/I-85 S from Washington St SW and Pulliam St SW

_____ 1.2 mi / 3 min

- ↑ 1. Head north on Capitol Ave SW toward M.L.K. Jr Dr NW
_____ 207 ft
- ↶ 2. Use the left lane to turn left onto M.L.K. Jr Dr NW
_____ 436 ft
- ↶ 3. Turn left onto Washington St SW
_____ 0.5 mi
- ↑ 4. Continue onto Pulliam St SW
_____ 0.3 mi
- ⤴ 5. Use the left 2 lanes to take the ramp onto I-75 S/I-85 S
_____ 0.3 mi



Follow I-75 S, I-475 S and I-75 S to GA-33C S in Crisp County. Take exit 97 from I-75 S

_____ 145 mi / 2 h 9 min

- ⤴ 6. Merge onto **I-75 S/I-85 S**
i Continue to follow I-75 S

 24.4 mi
- ↘ 7. Take exit 221 for Jonesboro Rd toward Lovejoy

 0.2 mi
- ↘ 8. Turn right onto Fayetteville Rd/Jonesboro Rd (signs for McDonough)

 0.2 mi
- ↶ 9. Use the left 2 lanes to turn left onto Mill Rd

 2.4 mi
- ↶ 10. Turn left onto GA-81 W

 1.5 mi
- ↶ 11. Turn left onto GA-20 E/GA-81 W

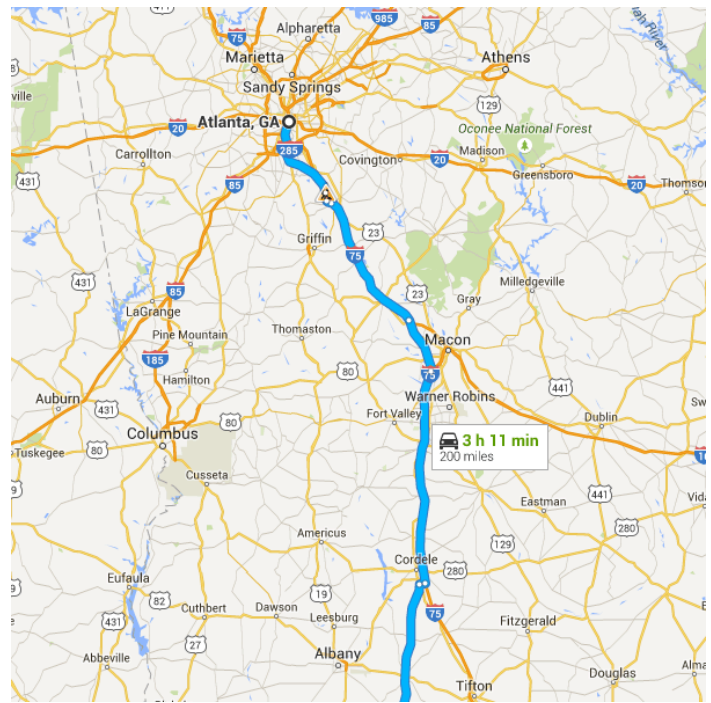
 0.2 mi
- ⤴ 12. Turn right to merge onto **I-75 S**

 40.2 mi
- ↘ 13. Keep right at the fork to continue on **I-475 S**, follow signs for Bypass to I-75 South Valdosta

 15.6 mi
- ↶ 14. Keep left and merge onto **I-75 S**

 59.7 mi
- ↘ 15. Take exit 97 for GA-33 toward Wenona/Sylvester

 0.2 mi



Take **GA-33 S** to **Martin Luther King Jr Dr NW** in Moultrie

 54.3 mi / 1 h

- ↘ 16. Turn right onto **GA-33C S**

 1.7 mi
- ↶ 17. Turn left onto **GA-33 S**

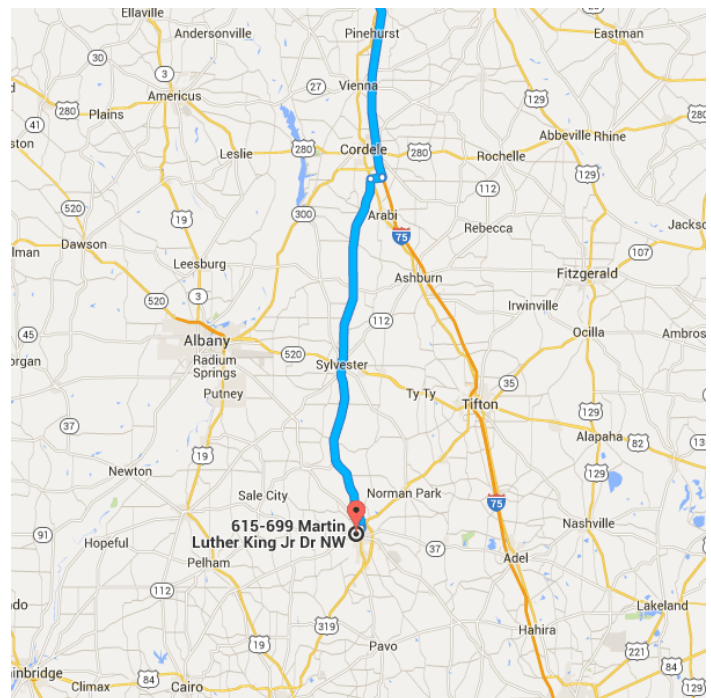
 48.7 mi
- ↑ 18. Continue straight onto **Sylvester Hwy**

 2.1 mi
- ↘ 19. Turn right onto **US-319 BUS S**

 0.2 mi
- ↘ 20. Turn right onto **GA-111 S/W Bypass**

 1.2 mi
- ↶ 21. Turn left onto **Alberta Ave NW**

 0.2 mi



➤ 22. Turn right onto Martin Luther King Jr Dr
NW

 Destination will be on the right

0.2 mi

615-699 Martin Luther King Jr Dr NW

Moultrie, GA 31768

These directions are for planning purposes only. You may find that construction projects, traffic, weather, or other events may cause conditions to differ from the map results, and you should plan your route accordingly. You must obey all signs or notices regarding your route.

Map data ©2015 Google