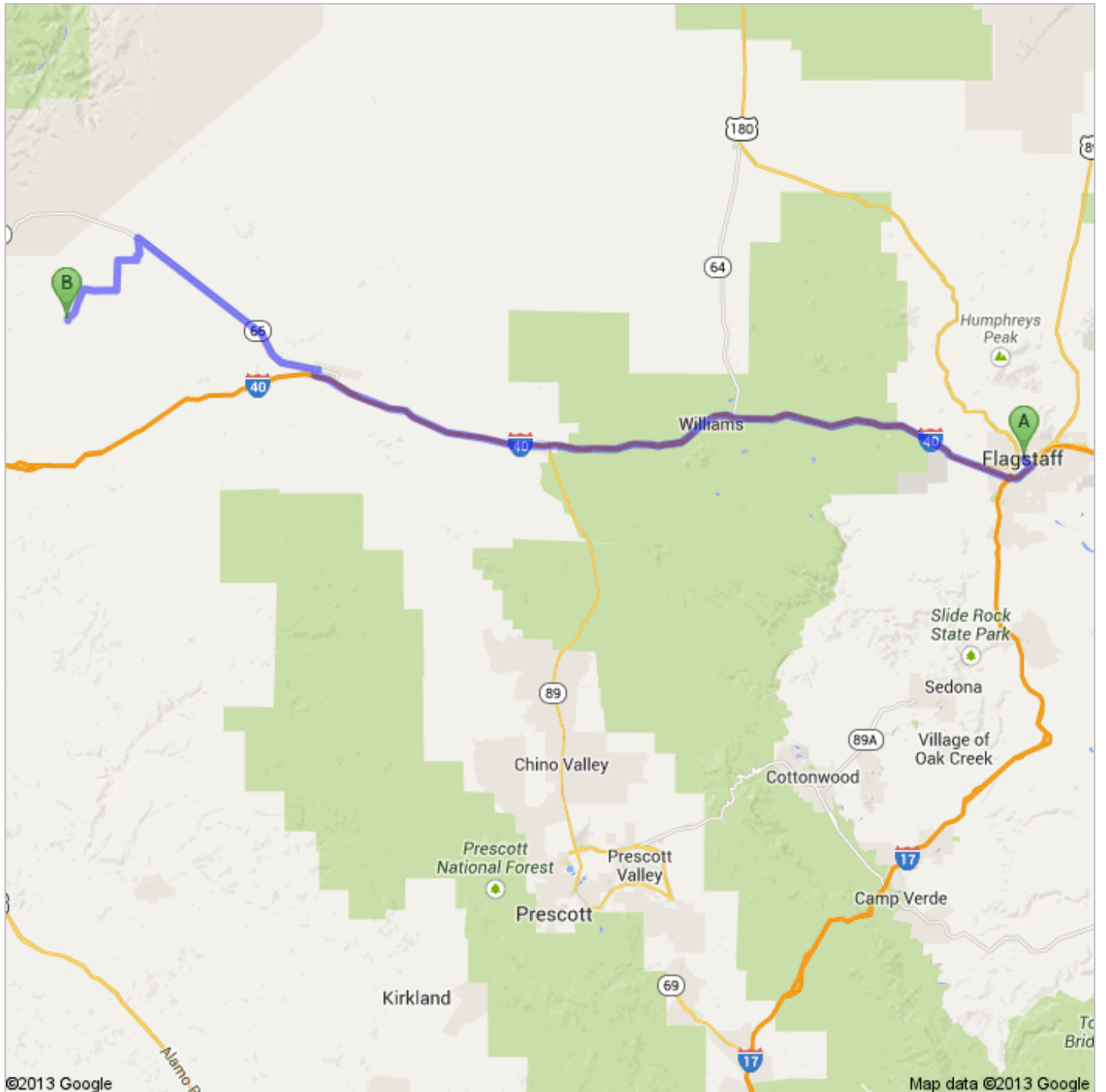
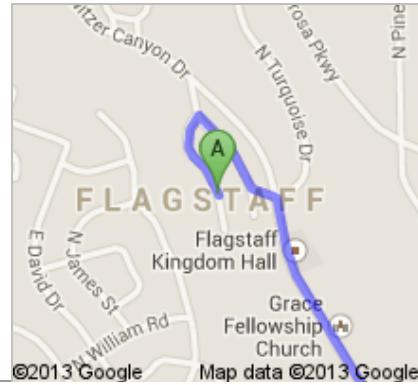




Directions to Unknown road
118 mi – about 2 hours 31 mins

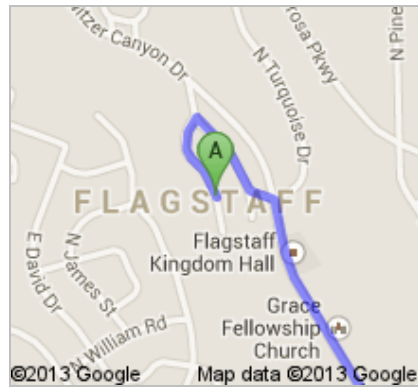



 Flagstaff, AZ



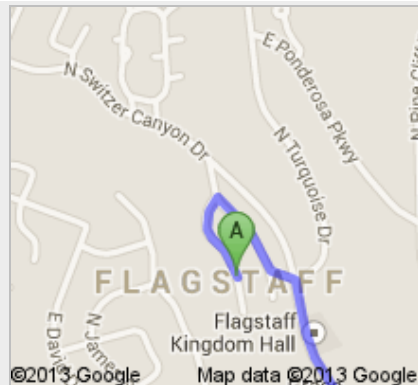
1. Head **north** on **Forest View Dr** toward **N Canyon Terrace Dr**

go 0.1 mi
total 0.1 mi



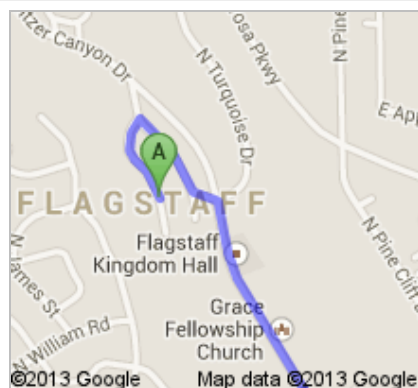
 2. Turn **right** onto **N Canyon Terrace Dr**
About 45 secs


go 0.2 mi
total 0.3 mi



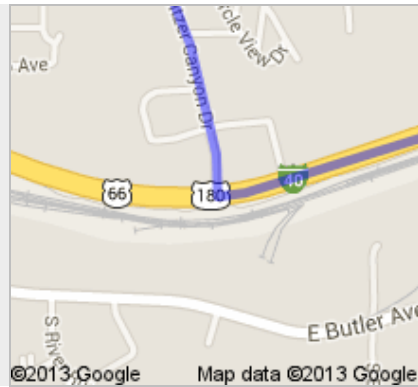
 3. Turn **right** onto **N Switzer Canyon Dr**
About 1 min

go 0.6 mi
total 0.8 mi



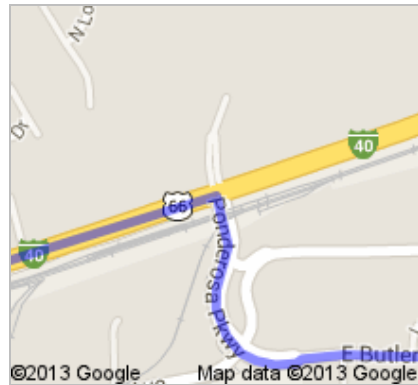
 4. Turn **left** onto **I-40BUS E/US-180 E**
About 2 mins

go 0.3 mi
total 1.2 mi



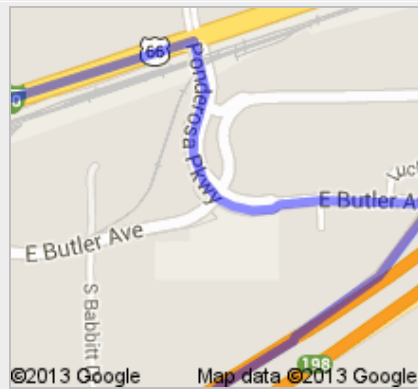
5. Take the 1st right onto **Ponderosa Pkwy**

go 0.2 mi
total 1.4 mi



6. Continue straight onto **E Butler Ave**
About 53 secs

go 0.3 mi
total 1.7 mi



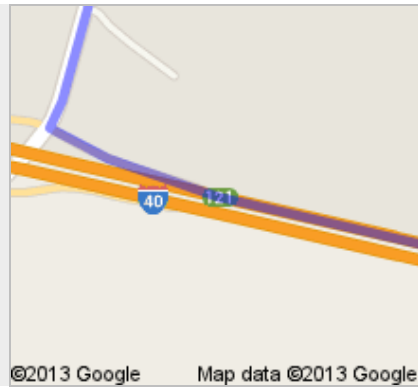
7. Turn right to merge onto **I-40 W** toward **Los Angeles**
About 1 hour 4 mins


go 76.9 mi
total 78.6 mi



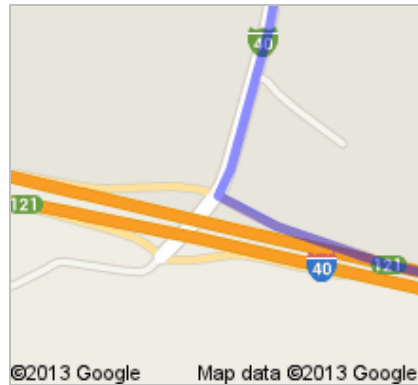
8. Take exit **121** for **Interstate 40 Business Loop** toward **AZ-66/Seligman/Peach Springs**

go 0.2 mi
total 78.8 mi



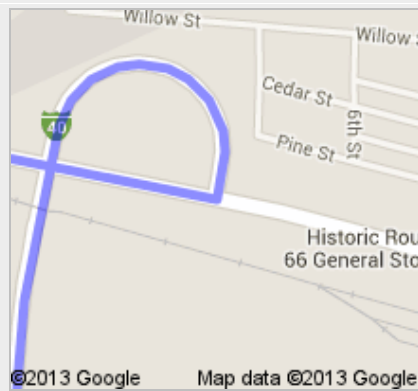
 9. Turn right onto **I-40BUS E**
About 2 mins


go 1.1 mi
total 79.9 mi



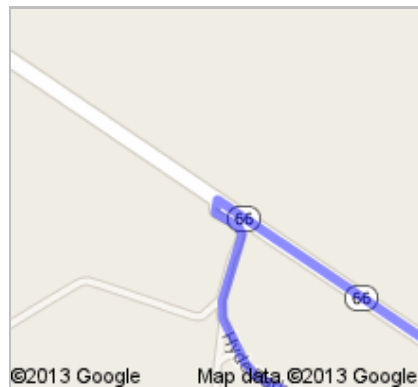
 10. Turn right onto **AZ-66 W/AZ-66 Scenic W** (signs for **Peach Springs**)
Continue to follow AZ-66 W
About 21 mins

go 22.9 mi
total 103 mi



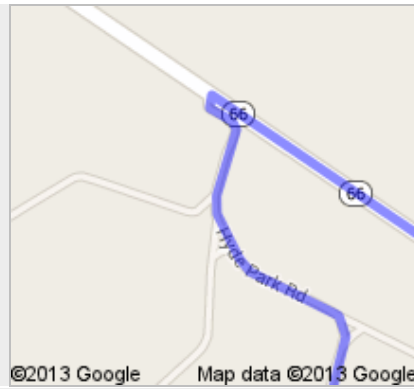
 11. Turn left toward **Hyde Park Rd**
About 1 min

go 0.2 mi
total 103 mi



12. Continue straight onto **Hyde Park Rd**

go 0.2 mi
total 103 mi



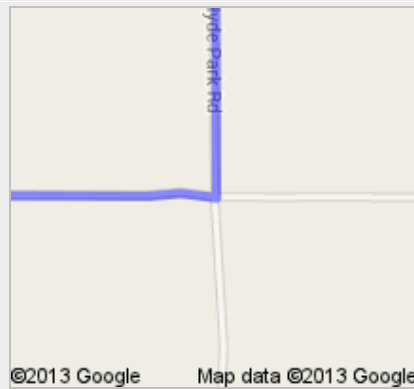
↗ 13. Slight right to stay on **Hyde Park Rd**
About 7 mins

go 2.5 mi
total 106 mi



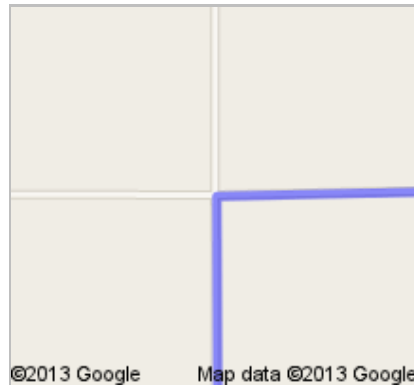
↘ 14. Turn right
About 8 mins

go 2.0 mi
total 108 mi



↙ 15. Turn left toward **Denny 5 Rd**
About 12 mins


go 2.9 mi
total 111 mi



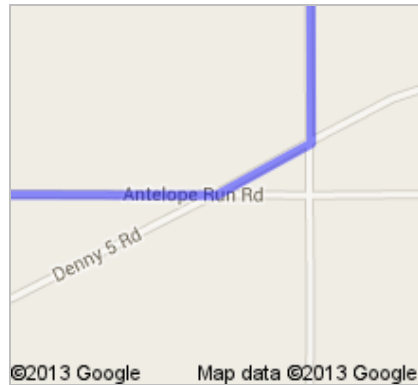
↘ 16. Turn right onto **Denny 5 Rd**


go 0.1 mi
total 111 mi



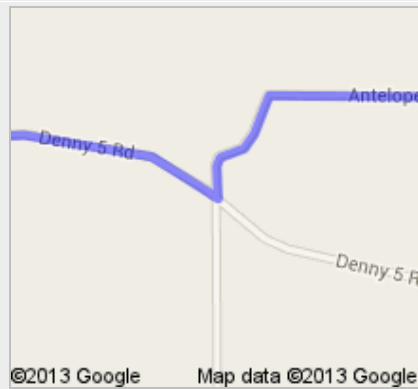
 17. Slight right onto **Antelope Run Rd**
About 8 mins


go 1.9 mi
total 113 mi



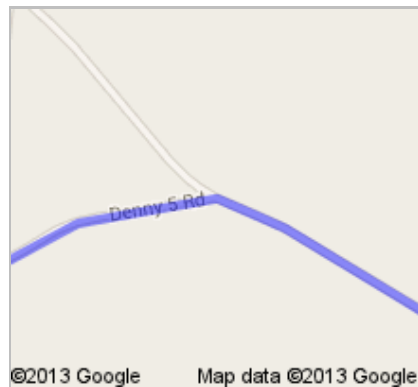
 18. Turn right onto **Denny 5 Rd**
About 5 mins

go 1.2 mi
total 114 mi



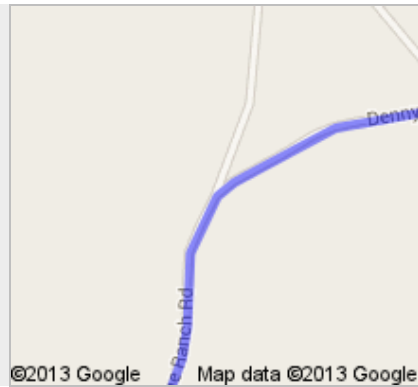
 19. Slight left to stay on **Denny 5 Rd**
About 1 min


go 0.4 mi
total 114 mi



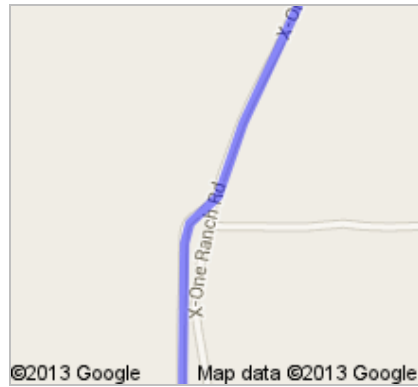
20. Continue onto **X-One Ranch Rd**
About 5 mins


go 1.3 mi
total 115 mi



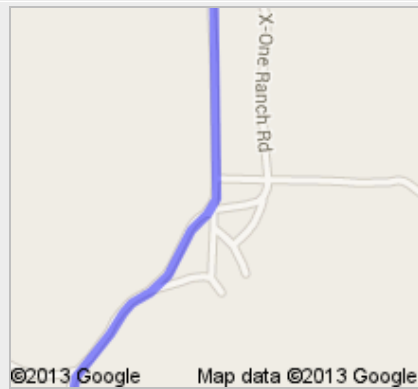
 21. Slight right
About 2 mins


go 0.6 mi
total 116 mi



 22. Slight right
About 3 mins

go 0.8 mi
total 117 mi



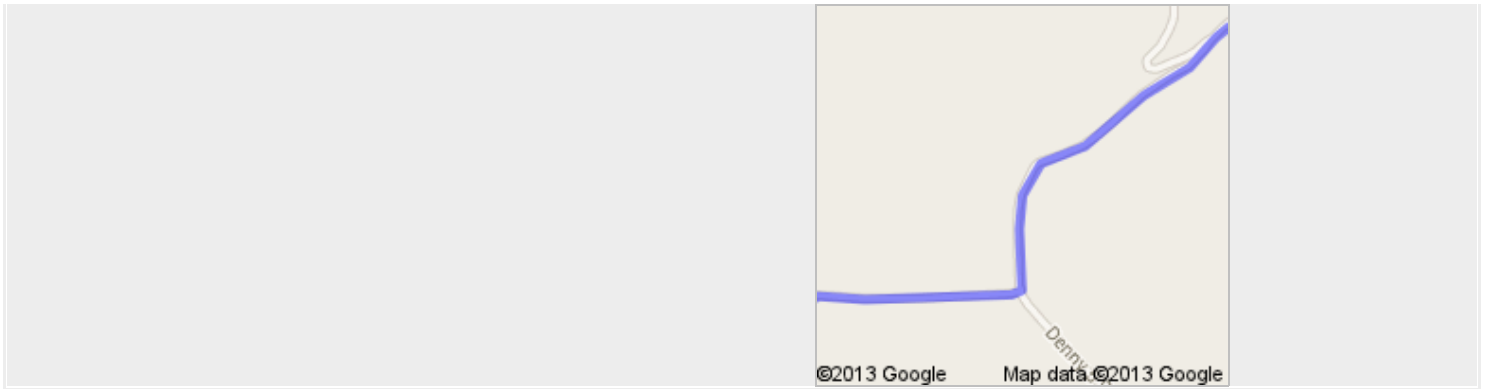
 23. Slight left toward **Denny 5 Ranch Rd**
About 1 min

go 0.3 mi
total 117 mi



24. Continue straight onto **Denny 5 Ranch Rd**

go 0.1 mi
total 117 mi

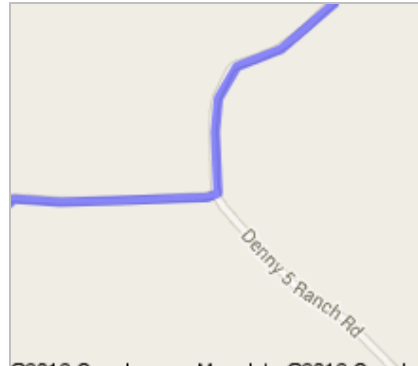


©2013 Google Map data ©2013 Google



25. Turn right
Destination will be on the right
About 3 mins

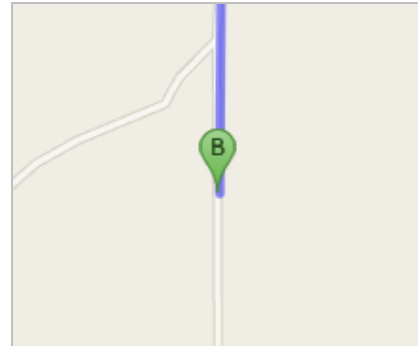
go 0.9 mi
total 118 mi



©2013 Google Map data ©2013 Google



Unknown road

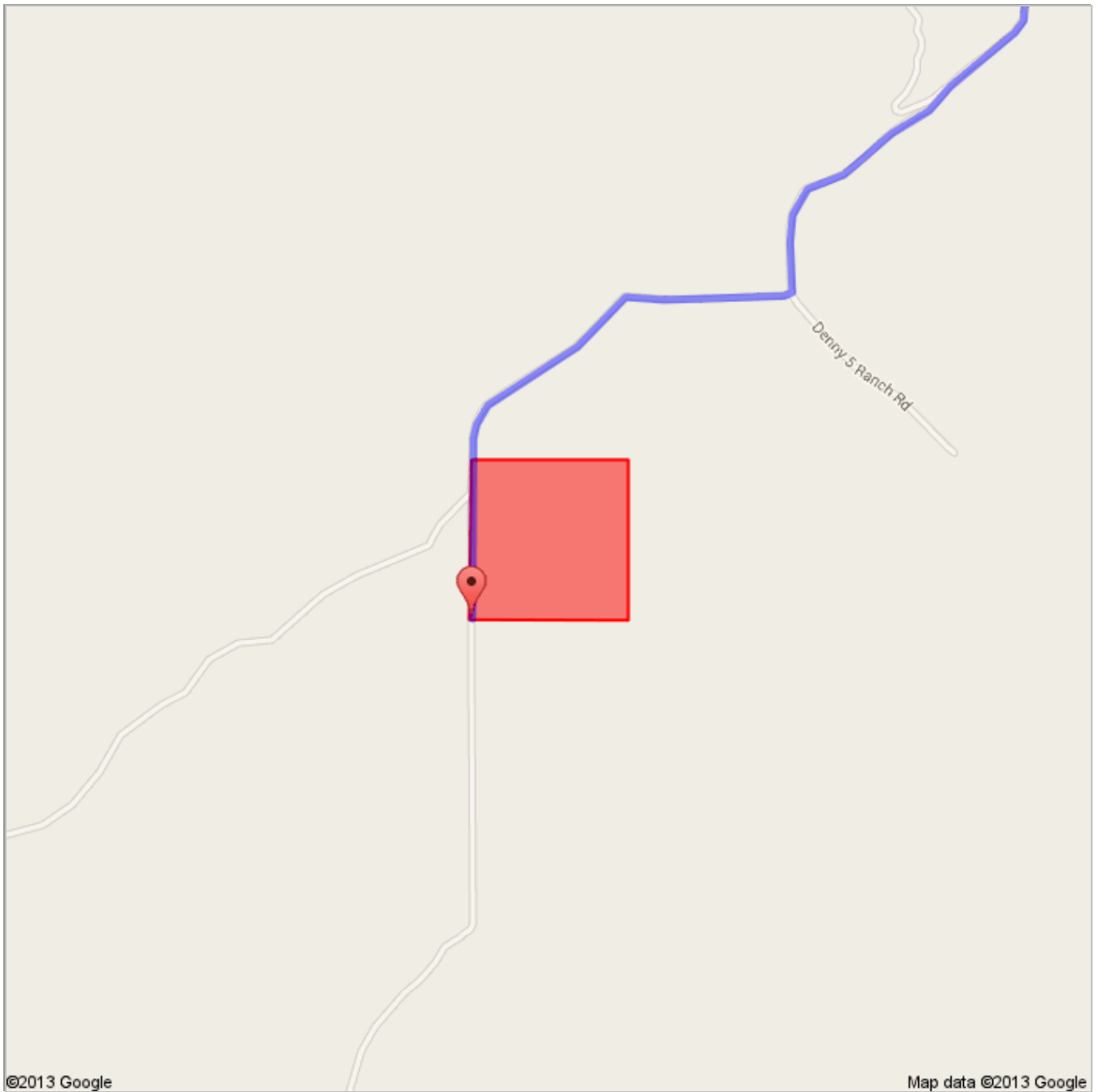


©2013 Google Map data ©2013 Google

These directions are for planning purposes only. You may find that construction projects, traffic, weather, or other events may cause conditions to differ from the map results, and you should plan your route accordingly. You must obey all signs or notices regarding your route.

Map data ©2013 Google

Directions weren't right? Please find your route on maps.google.com and click "Report a problem" at the bottom left.



3405.kmz

Public · 0 views
Created on Nov 8 · By [Bryson](#) · Updated 2 minutes ago

 301 THELMA DR 153 Dr