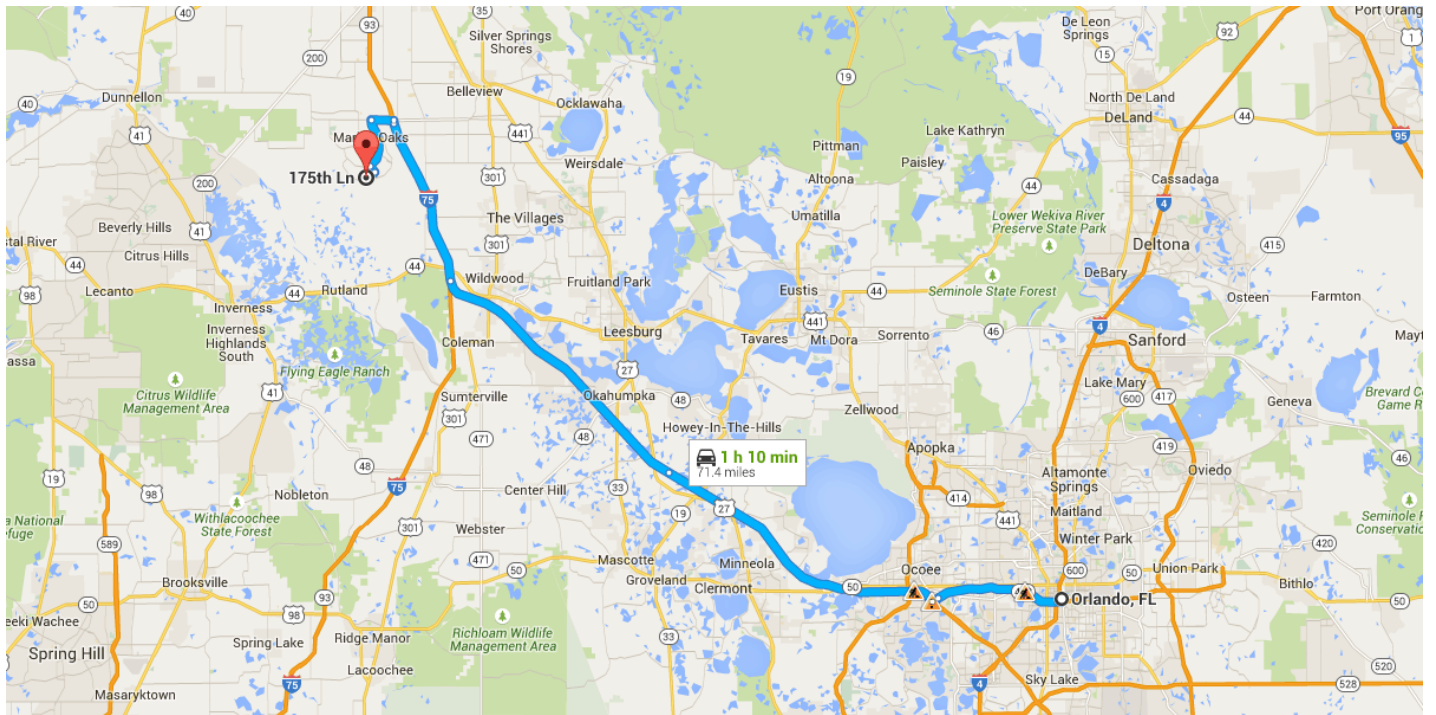


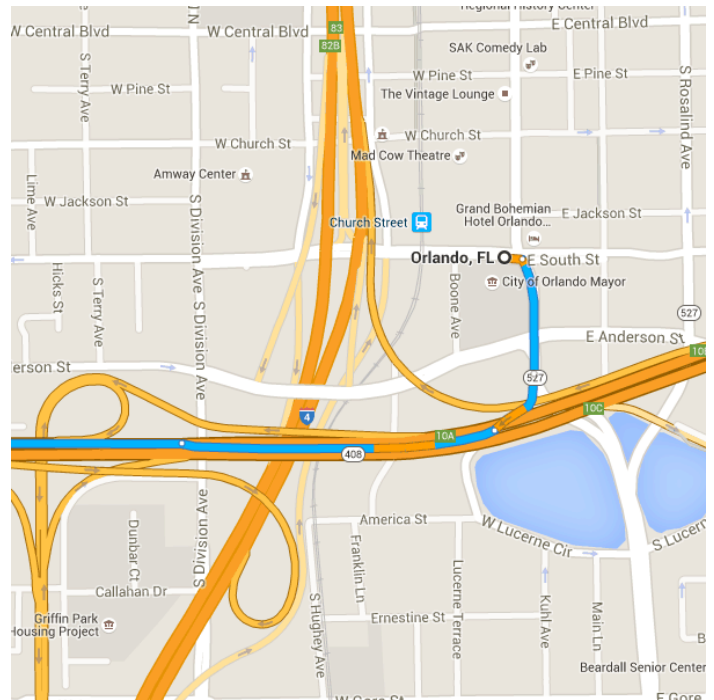
Directions from Orlando, FL to 175th Ln



o Orlando, FL

Get on FL-408 W

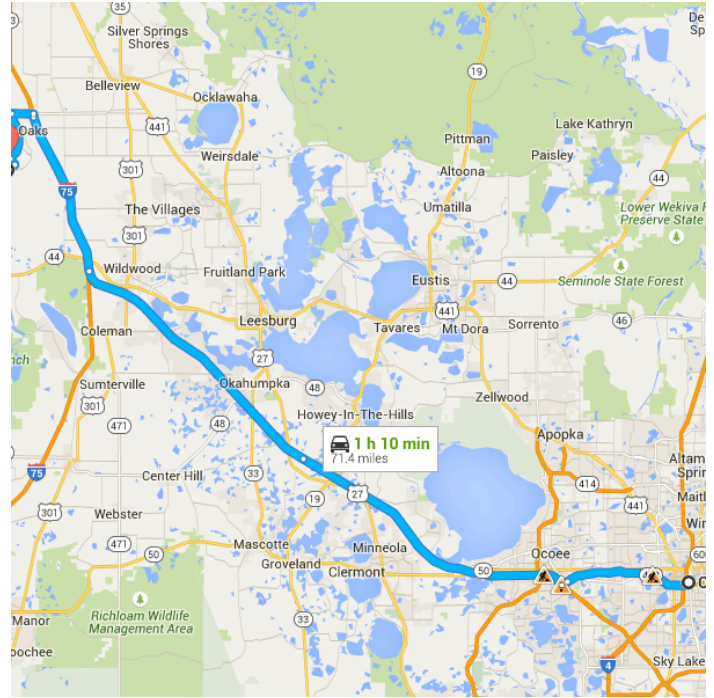
- 0.6 mi / 2 min
- ↑ 1. Head east on W South St toward FL-527 S
108 ft
- 2. Turn right onto FL-527 S
0.1 mi
- 3. Turn right onto N Lucerne Cir W
443 ft
- ⤴ 4. Take the Toll ramp
0.4 mi



Take Florida's Turnpike and I-75 N to SW County Hwy 484 in Marion County. Take exit 341 from I-75 N

64.1 mi / 54 min

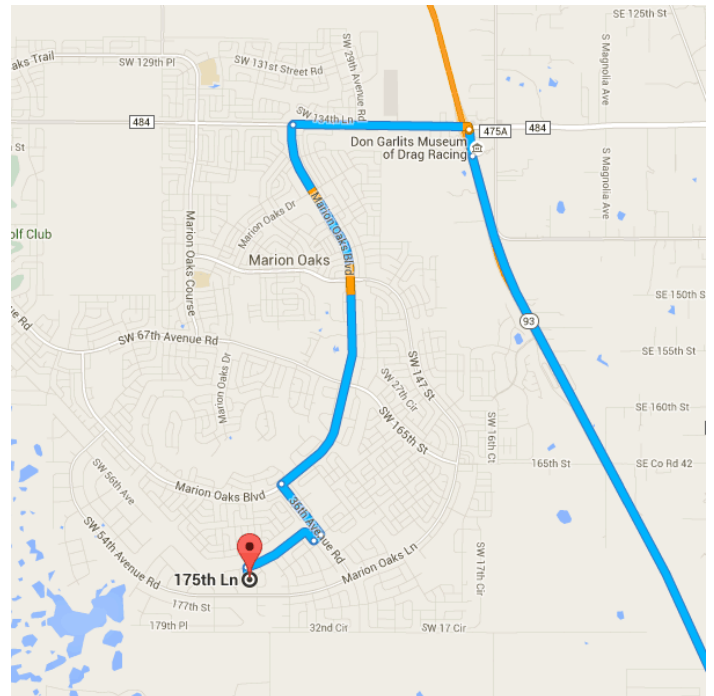
- 5. Merge onto **FL-408 W**
⚠ Toll road
 8.9 mi
- 6. Take the **Florida's Turnpike N** exit toward **Ocala**
⚠ Toll road
 0.6 mi
- 7. Merge onto **Florida's Turnpike**
⚠ Toll road
 21.7 mi
- 8. Keep **left** at the fork to stay on **Florida's Turnpike**
⚠ Partial toll road
 20.9 mi
- 9. Merge onto **I-75 N**
 11.9 mi
- 10. Take exit **341** for **Marion County 484** toward **Bellevue/Dunnellon**
 0.2 mi



Continue on **SW County Hwy 484**. Take **Marion Oaks Blvd** to **175th Ln**

6.7 mi / 13 min

- 11. Turn **left** onto **SW County Hwy 484**
 1.6 mi
- 12. Turn **left** onto **Marion Oaks Blvd**
 3.6 mi
- 13. Turn **left** onto **36th Avenue Rd**
 0.6 mi
- 14. Turn **right** onto **SW 172nd Lane Rd**
 427 ft
- 15. Turn **right** onto **SW 41st Cir**
 0.7 mi
- 16. Turn **left** onto **40th Ct**
 0.1 mi
- 17. Turn **left** onto **175th Ln**
i Destination will be on the left
 39 ft



175th Ln
 Ocala, FL 34473

projects, traffic, weather, or other events may cause conditions to differ from the map results, and you should plan your route accordingly. You must obey all signs or notices regarding your route.

Imagery ©2015 Data SIO, NOAA, U.S. Navy, NGA, GEBCO, Landsat, Map data ©2015 Google

