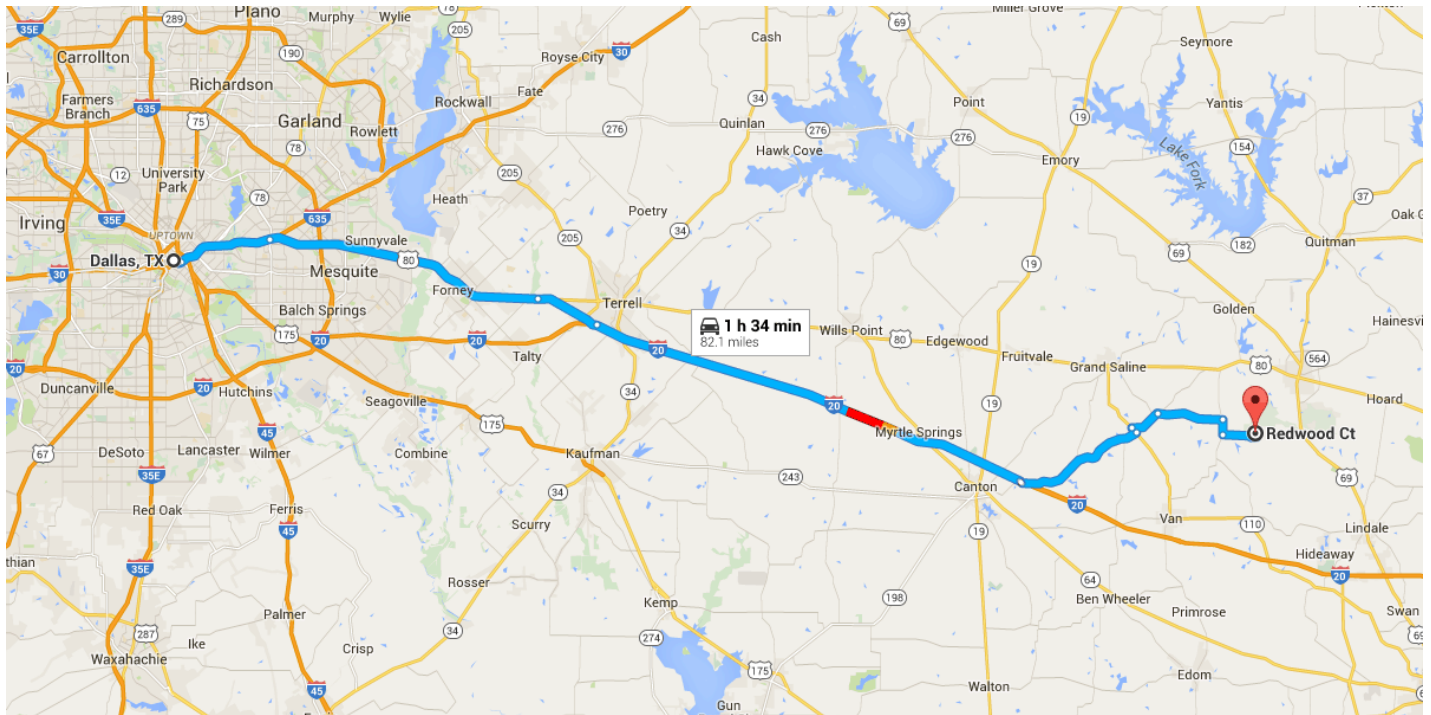


Directions from Dallas, TX to Redwood Ct

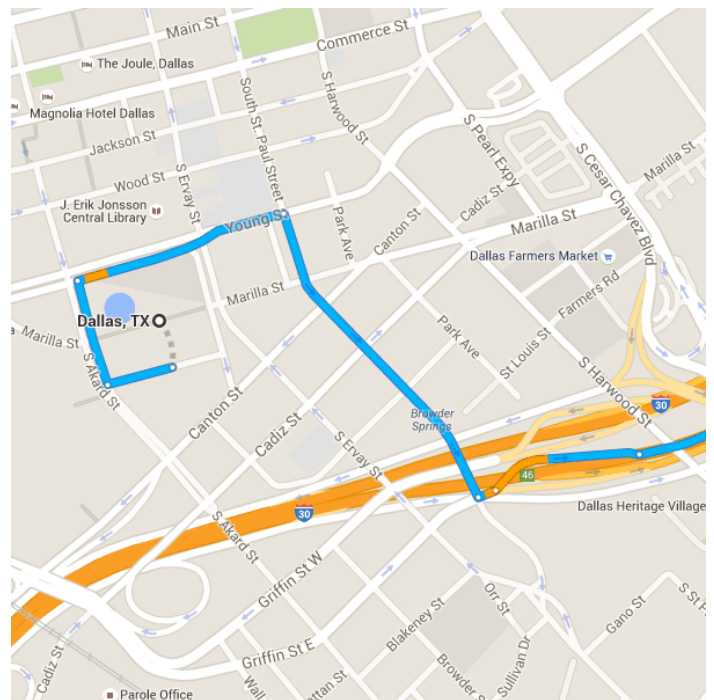


o Dallas, TX

Get on I-30 E from Young St and South St. Paul Street






1.0 mi / 3 min

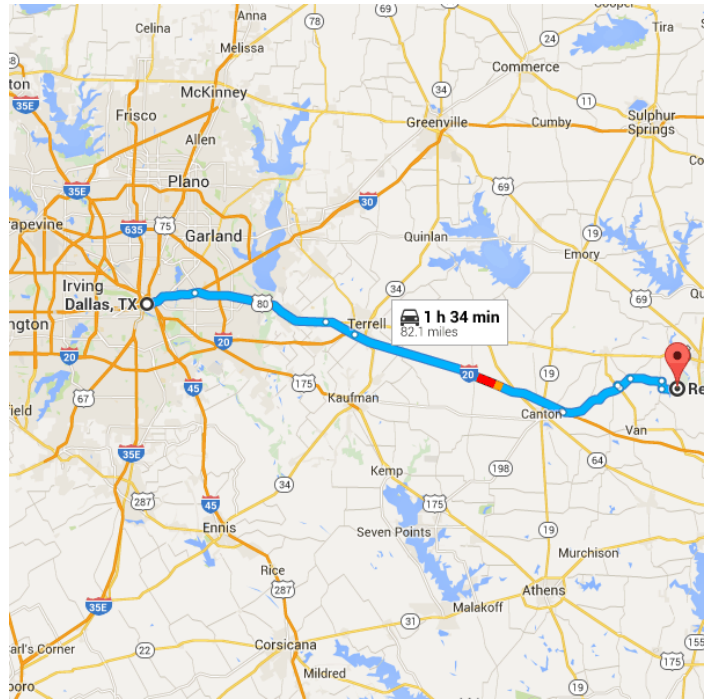
- ↑ 1. Head west toward S Akard St  
381 ft
- ↪ 2. Turn right onto S Akard St  
0.1 mi
- ↪ 3. Turn right onto Young St  
0.2 mi
- ↪ 4. Turn right onto South St. Paul Street  
0.4 mi
- ↶ 5. Turn left onto the Interstate 30 E ramp  
105 ft
- ↶ 6. Keep left at the fork, follow signs for I-30 E and merge onto I-30 E  
0.2 mi



Take US-80 E and I-20 E to W Interstate 20 in Van Zandt County. Take exit 530 from I-20 E












60.9 mi / 55 min

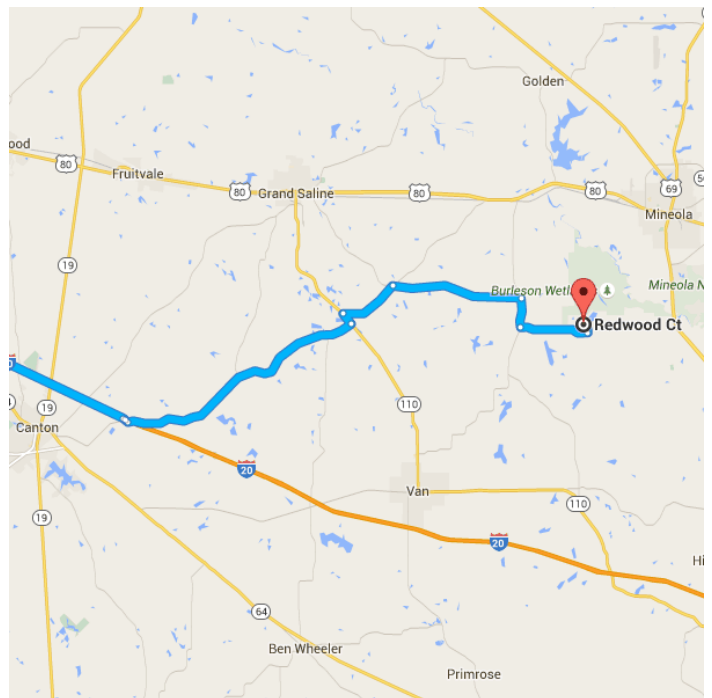
-  7. Merge onto **I-30 E**  
6.6 mi
-  8. Keep **right** at the fork to continue on **US-80 E**, follow signs for **Terrell/Big Town Blvd**  
19.1 mi
-  9. Continue onto **TX-557 Spur E**  
4.5 mi
-  10. Merge onto **I-20 E**  
30.6 mi
-  11. Take exit **530** toward **Farm to Market Rd 1255**  
443 ft



Take FM1255 E, Farm To Market 857 and County Rd 455 to Pecan Dr in Smith County

20.2 mi / 31 min

-  12. Merge onto **W Interstate 20**  
0.1 mi
-  13. Turn **left** onto **FM1255 E**  
9.1 mi
-  14. Turn **left** onto **TX-110 N**  
0.5 mi
-  15. Turn **right** onto **FM1255 E**  
2.1 mi
-  16. Turn **right** onto **Farm To Market 857**  
4.5 mi
-  17. Turn **right** onto **FM1253 S**  
1.0 mi
-  18. Turn **left** onto **County Rd 455**  
2.4 mi
-  19. Turn **left** onto **Live Oak Dr**  
0.1 mi
-  20. Turn **left** onto **Dogwood Trail**  
0.1 mi
-  21. Turn **right** onto **Pecan Dr**  
 Destination will be on the left  
0.1 mi



# Redwood Ct

Mineola, TX 75773

These directions are for planning purposes only. You may find that construction projects, traffic, weather, or other events may cause conditions to differ from the map results, and you should plan your route accordingly. You must obey all signs or notices regarding your route.

Imagery ©2015 Landsat, Map data ©2015 Google

