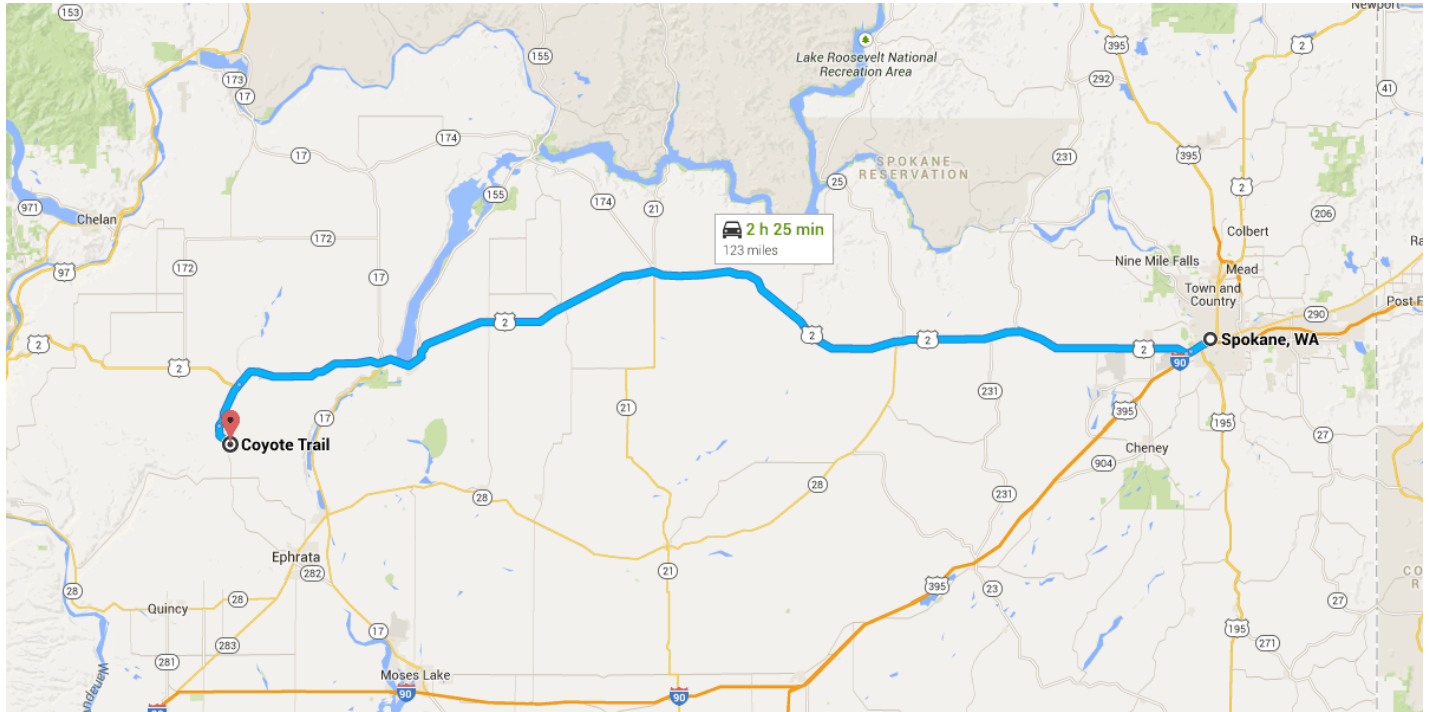


Directions from Spokane, WA to Coyote Trail

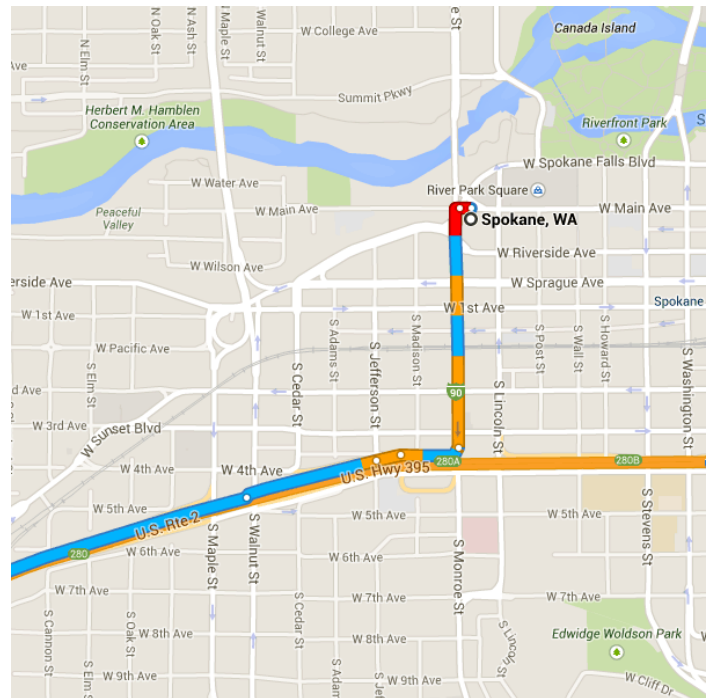


o Spokane, WA

Get on I-90 W from N Monroe St

0.8 mi / 3 min

- ↑ 1. Head west on W Main Ave toward W Spokane Falls Blvd
98 ft
- ↶ 2. Turn left at the 1st cross street onto N Monroe St
0.4 mi
- ↷ 3. Slight right onto Fwy Ave N
0.1 mi
- ↶ 4. Slight left toward I-90 W
233 ft
- ⤴ 5. Take the ramp onto I-90 W
0.2 mi



Follow US-2 W/U.S. Rte 2 W to Moses Coulee Rd in Douglas County

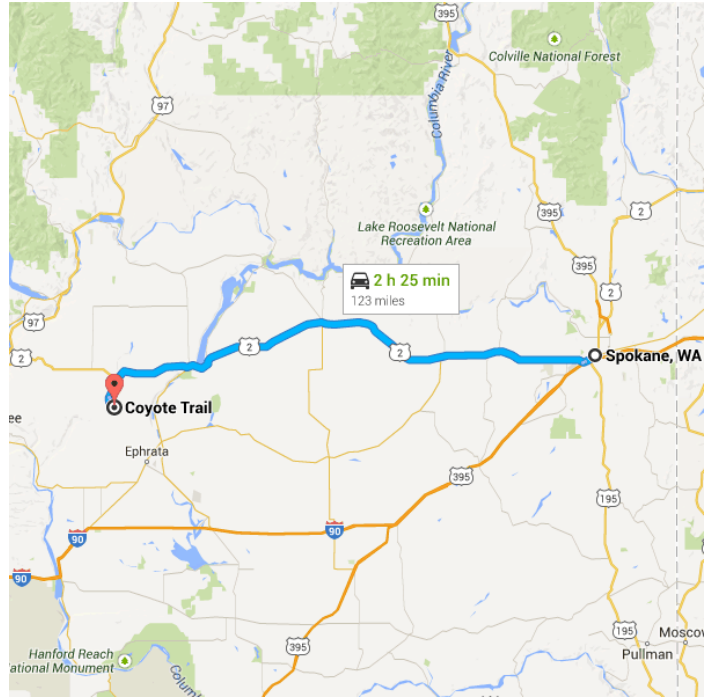
114 mi / 2 h 4 min

- ↑
6. Merge onto I-90 W

2.0 mi
- ↘
7. Take exit 277 for US-2 W toward Davenport

0.6 mi
- ↑
8. Continue onto US-2 W/U.S. Rte 2 W

112 mi



Follow Moses Coulee Rd and Coulee Meadows Rd to Coyote Trail

8.1 mi / 17 min

- ↶
9. Turn left onto Moses Coulee Rd

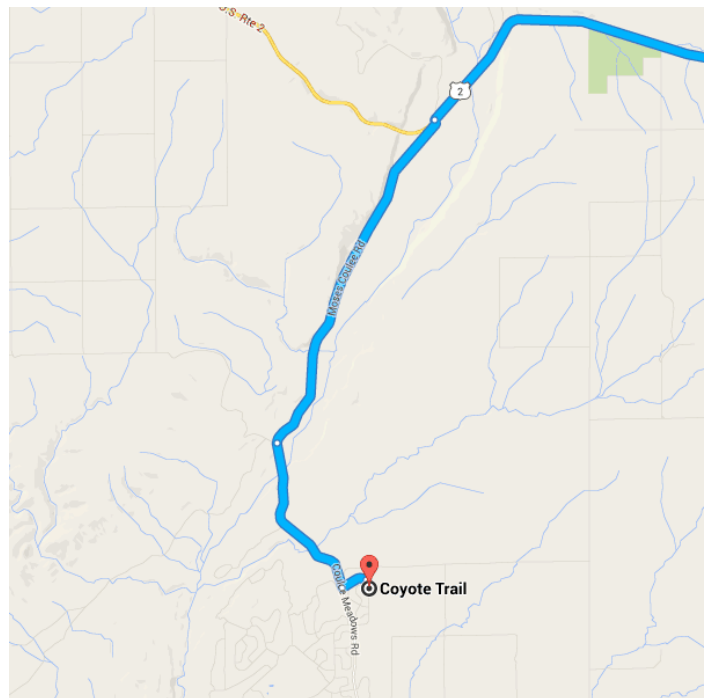
5.1 mi
- ↑
10. Continue onto Coulee Meadows Rd

2.4 mi
- ↶
11. Turn left onto Rd 8 SE

0.4 mi
- ↑
12. Continue straight onto Coyote Trail

i
Destination will be on the left

0.1 mi



📍 Coyote Trail
Palisades, WA 98845

These directions are for planning purposes only. You may find that construction projects, traffic, weather, or other events may cause conditions to differ from the map results, and you should plan your route accordingly. You must obey all signs or notices regarding your route.

