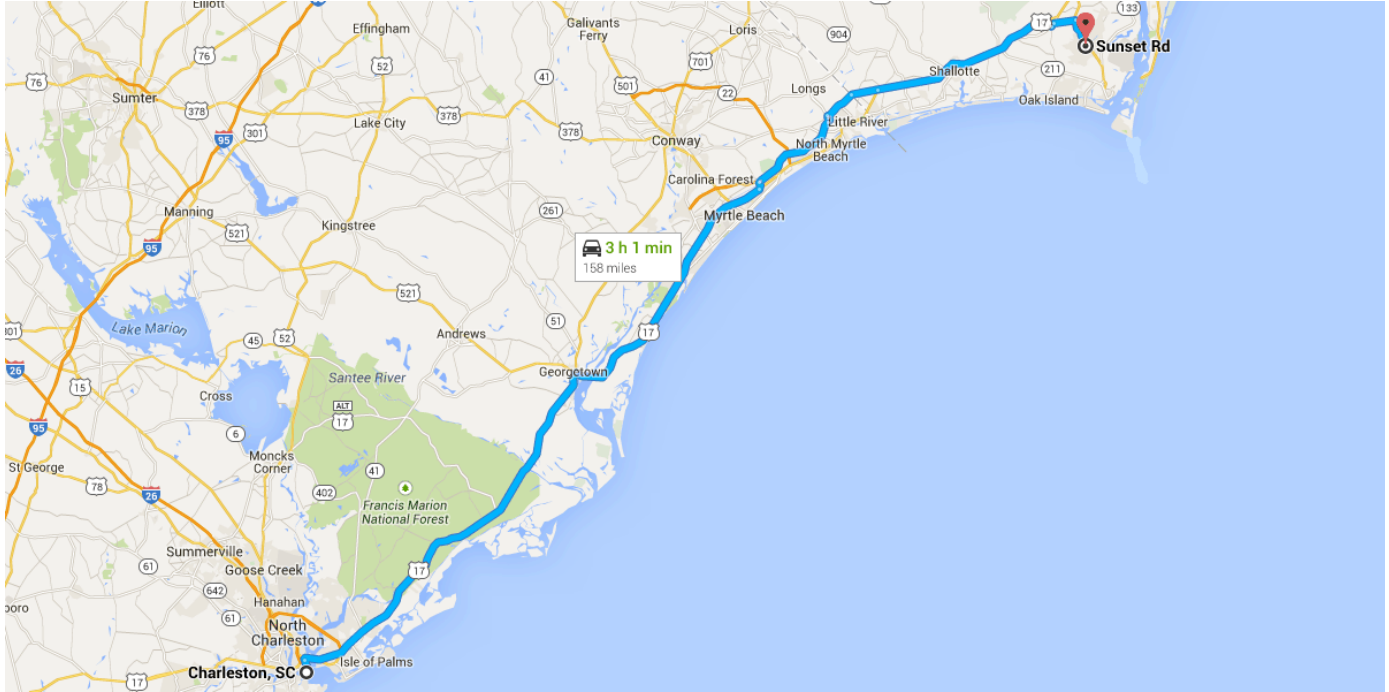




Drive 158 miles, 2 h 59 min

Directions from Charleston, SC to Sunset Rd

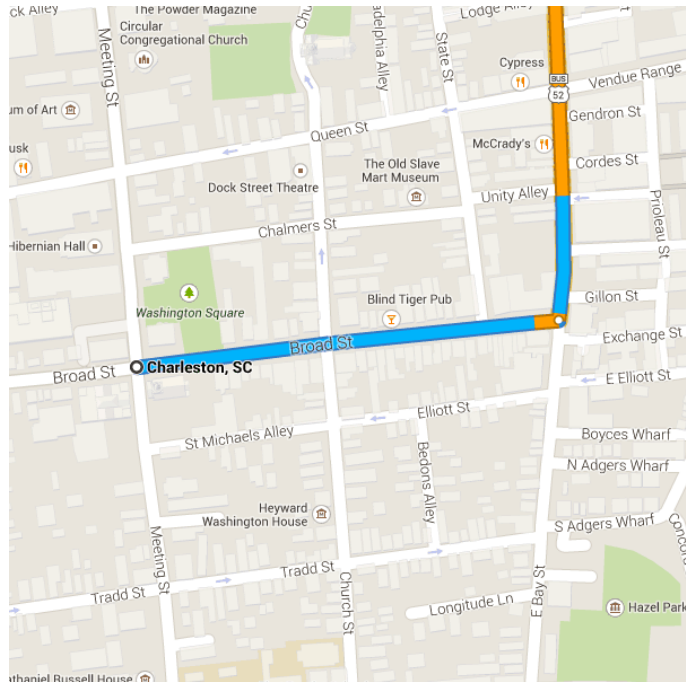


o Charleston, SC

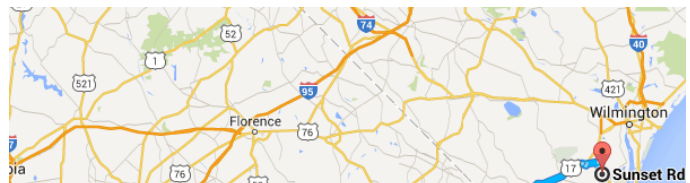


Head east on **Broad St** toward **Church St**

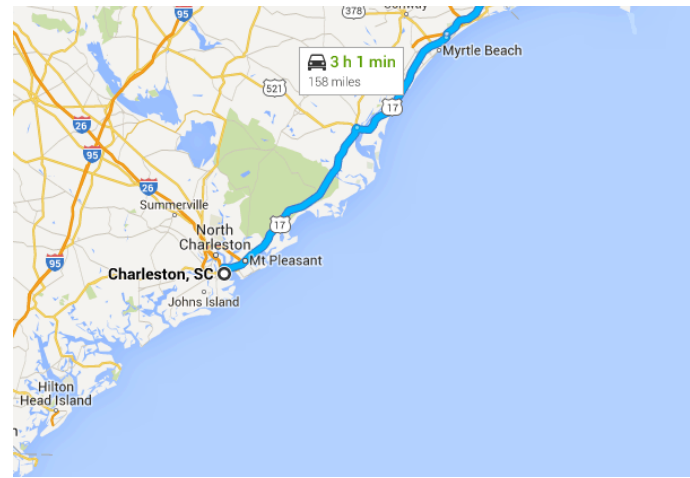
0.2 mi / 43 s



Follow **US-17 N** and **SC-31 N** to **SC-9 N** in Horry County. Take the **S Carolina 9 N** exit from **SC-31 N**



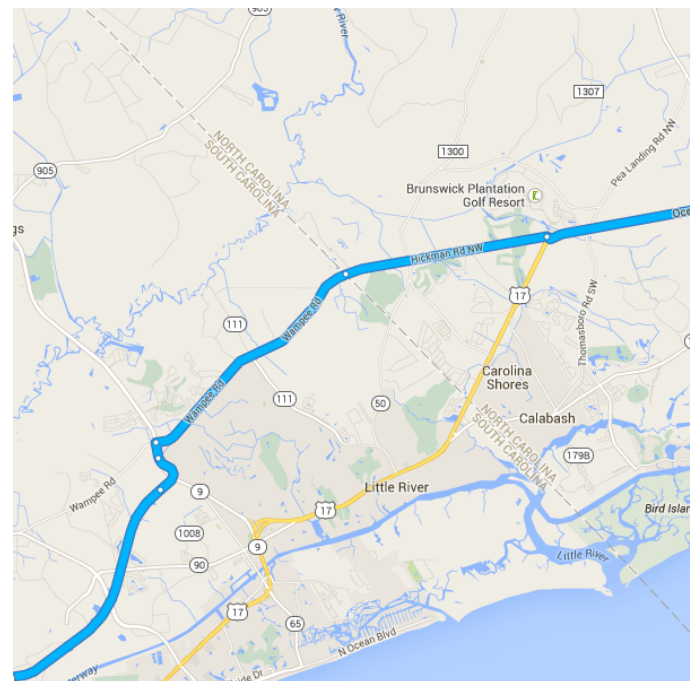
- ↶ 2. Turn left onto E Bay St
 _____ 1.7 mi
- ⤴ 3. Merge onto US-17 N/Arthur Ravenel Jr Bridge/Septima Clark Pkwy via the ramp to Mt Pleasant
 ⓘ Continue to follow US-17 N
 _____ 58.8 mi
- ↷ 4. Slight right onto US-17 N/Church St
 ⓘ Continue to follow US-17 N
 _____ 39.0 mi
- ↷ 5. Take the Grissom Parkway N exit toward South Carolina 31
 _____ 0.3 mi
- ⤴ 6. Merge onto Robert M Grissom Pkwy
 _____ 1.0 mi
- ⤴ 7. Take the South Carolina 31 N ramp to South Carolina 9/North Myrtle Beach
 _____ 0.4 mi
- ⤴ 8. Merge onto SC-31 N
 _____ 13.2 mi
- ↶ 9. Take the S Carolina 9 N exit on the left toward Loris/Dillon
 _____ 0.8 mi



Follow Wampee Rd and Hickman Rd NW to US-17 N in Shallotte

_____ 8.4 mi / 10 min

- ⤴ 10. Merge onto SC-9 N
 _____ 0.3 mi
- ↷ 11. Turn right onto Wampee Rd
 ⓘ Entering North Carolina
 _____ 4.5 mi
- ↑ 12. Continue onto Hickman Rd NW
 _____ 3.6 mi



Continue on US-17 N. Drive to Sunset Rd in Boiling Spring Lakes

_____ 34.1 mi / 37 min



- ↶ 13. Turn left onto US-17 N

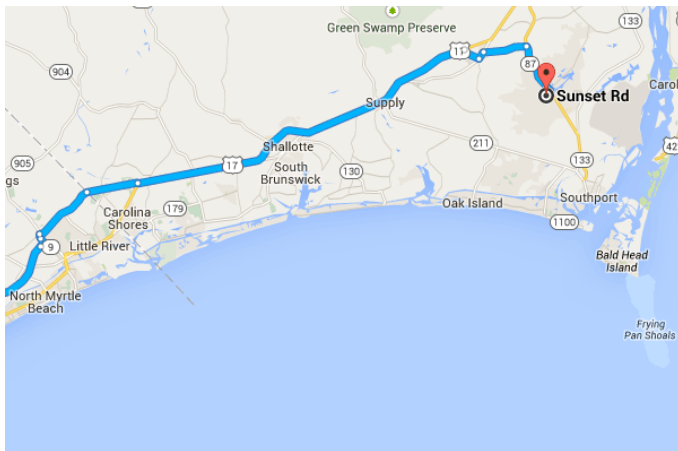
25.6 mi
- ↷ 14. Turn right onto Galloway Rd NE

1.3 mi
- ↶ 15. Turn left onto US-17 BUS N

0.5 mi
- ↷ 16. Turn right onto Danford Rd

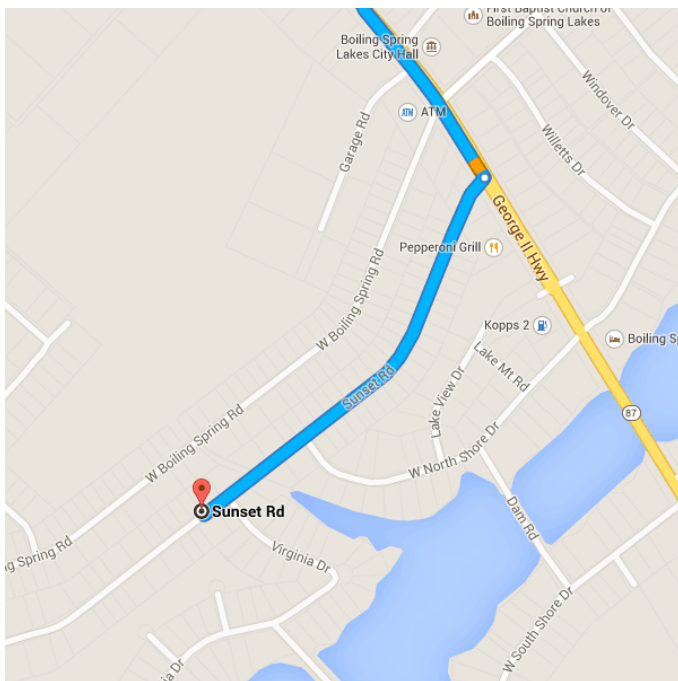
3.1 mi
- ↷ 17. Turn right onto NC-87 S

3.7 mi



- ↷ Turn right onto Sunset Rd
i Destination will be on the right

0.5 mi / 2 min



📍 Sunset Rd
 Boiling Spring Lakes, NC 28461

These directions are for planning purposes only. You may find that construction projects, traffic, weather, or other events may cause conditions to differ from the map results, and you should plan your route accordingly. You must obey all signs or notices regarding your route.