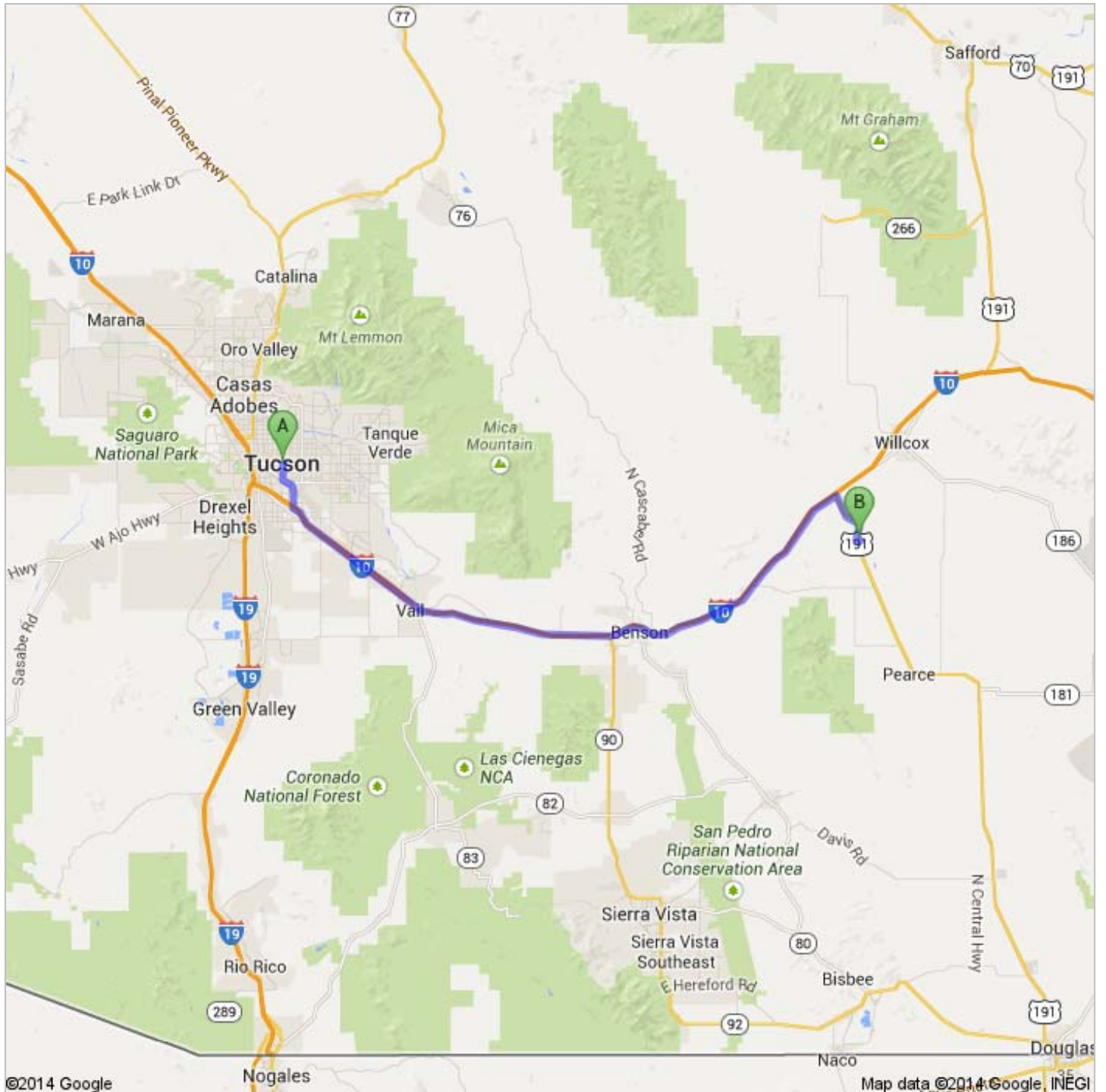




Directions to Oklahoma PI
78.9 mi – about 1 hour 15 mins



A Tucson, AZ



1. Head **west** on **E Broadway Blvd** toward **S Country Club Rd**

go 39 ft
total 39 ft



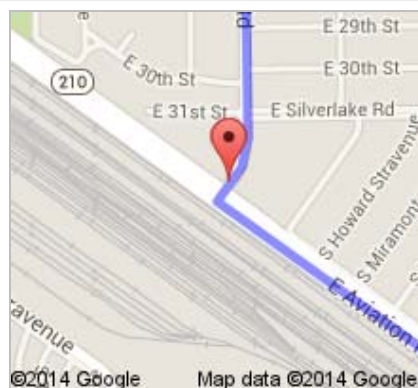
2. Take the 1st left onto **S Country Club Rd**
About 4 mins

go 1.7 mi
total 1.7 mi



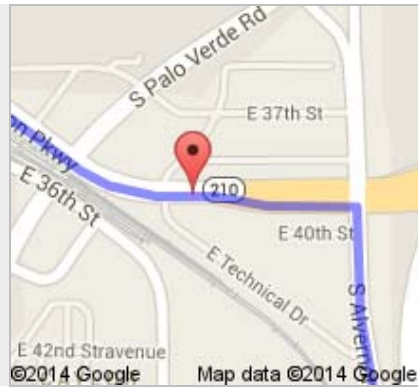
3. Turn left onto **AZ-210 E/E Aviation Pkwy**
About 1 min


go 1.0 mi
total 2.7 mi



4. Keep right at the fork, follow signs for **Golf Links Rd/Alvernon Way**


go 0.2 mi
total 2.9 mi



 5. Turn right onto **S Alvernon Way**


go 0.4 mi
total 3.3 mi



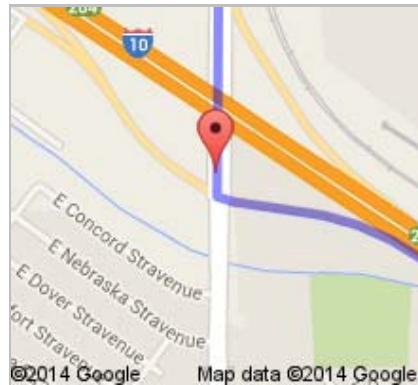
 6. Slight left to stay on **S Alvernon Way**
About 3 mins


go 2.1 mi
total 5.3 mi



 7. Turn left to merge onto **I-10 E** toward **El Paso**
About 56 mins

go 66.8 mi
total 72.1 mi



 8. Take exit **331** to merge onto **US-191 S**
About 6 mins

go 6.1 mi
total 78.2 mi



©2014 Google Map data ©2014 Google



9. Turn left onto **W CII Connecticut**
About 3 mins

go 0.4 mi
total 78.6 mi



©2014 Google Map data ©2014 Google



10. Take the 3rd left onto **N Calle California**
About 51 secs

go 0.2 mi
total 78.8 mi



©2014 Google Map data ©2014 Google




11. Take the 1st left onto **Oklahoma PI**

go 200 ft
total 78.9 mi



©2014 Google Map data ©2014 Google

 Oklahoma PI



These directions are for planning purposes only. You may find that construction projects, traffic, weather, or other events may cause conditions to differ from the map results, and you should plan your route accordingly. You must obey all signs or notices regarding your route.





Map data ©2014 Google

Directions weren't right? Please find your route on maps.google.com and click "Report a problem" at the bottom left.



8445.kmz

Public · 0 views
Created on Jun 16 · By Bryson · Updated 7 minutes ago

-  Polygon Measure
-  From: Tucson, AZ
-  Driving directions to Oklahoma PI
-  To: Oklahoma PI