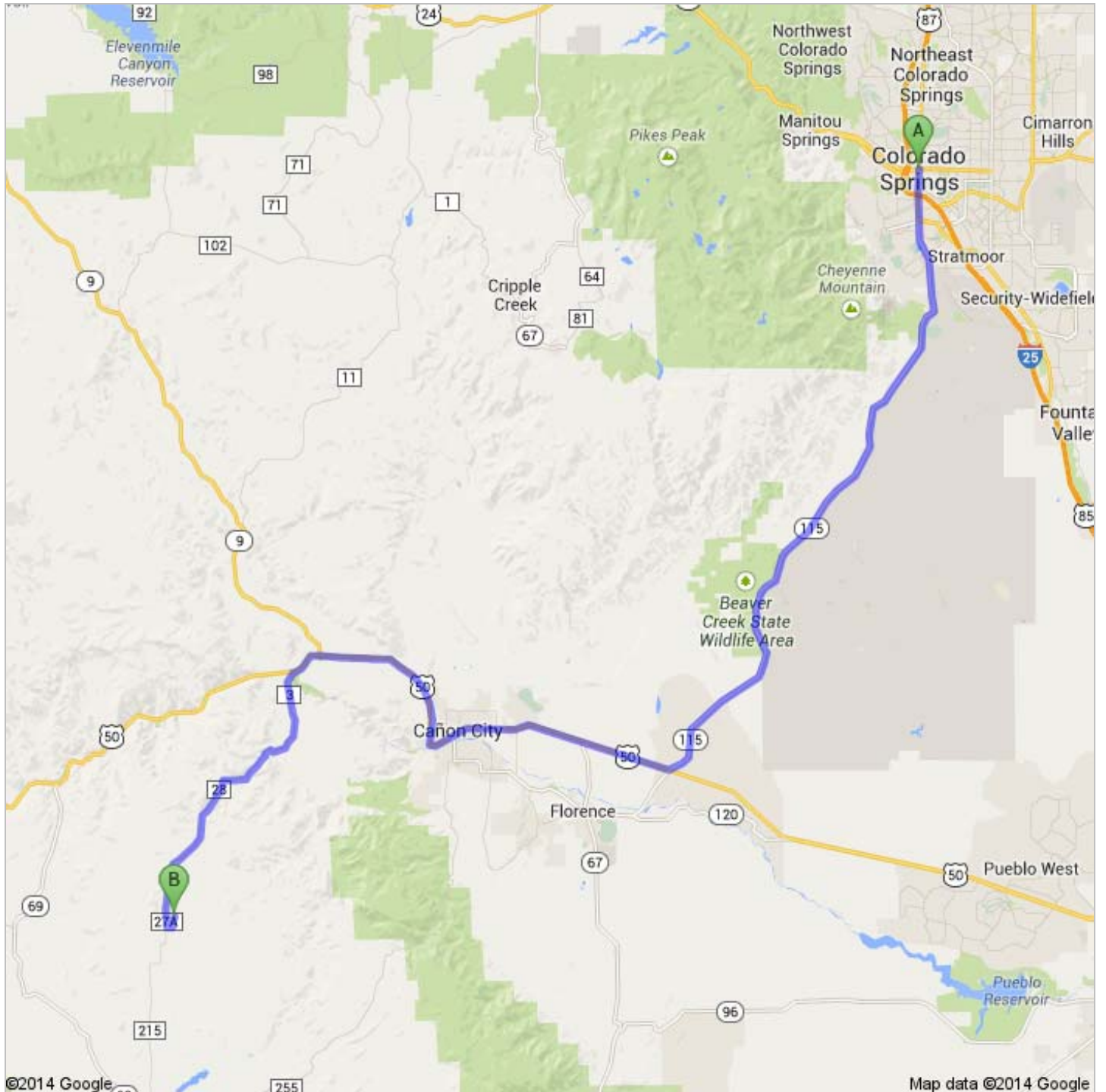




Directions to E Path
73.7 mi – about 1 hour 35 mins




A Colorado Springs, CO



1. Head **northwest** on **E Pikes Peak Ave** toward **US-85 N/US-87 N**


go 118 ft
total 118 ft



 2. Take the 1st left onto **S Nevada Ave**
About 5 mins


go 2.0 mi
total 2.0 mi



 3. Continue onto **CO-115 S**
About 33 mins

go 32.4 mi
total 34.4 mi



 4. Slight right to merge onto **US-50 W** toward **Canon City/Royal Gorge**
About 26 mins

go 22.3 mi
total 56.7 mi



5. Slight left onto **Co Rd 3**
About 4 mins

go 2.6 mi
total 59.2 mi



6. Continue onto **Copper Gulch Rd/Gulch Rd**
Continue to follow Copper Gulch Rd
About 24 mins

go 13.7 mi
total 72.9 mi



7. Turn left onto **L Path**
About 1 min

go 0.2 mi
total 73.2 mi



8. Take the 3rd left onto **29th Trail**
About 46 secs

go 0.2 mi
total 73.3 mi



9. Continue straight onto **E Path**
About 2 mins

go 0.4 mi
total 73.7 mi



B E Path



These directions are for planning purposes only. You may find that construction projects, traffic, weather, or other events may cause conditions to differ from the map results, and you should plan your route accordingly. You must obey all signs or notices regarding your route.
Map data ©2014 Google

Directions weren't right? Please find your route on maps.google.com and click "Report a problem" at the bottom left.



8433.kmz

Public · 0 views
Created on Aug 28 · By Bryson · Updated < 1 minute ago



8433



From: Colorado Springs, CO



Driving directions to E Path



To: E Path



Continued Directions

Unfortunately Google Maps doesn't recognize some of the roads in the area. The yellow line represents continued

directions from the Google Maps ending point to the outline of your property a distance of 0.32 of a mile.

At the end of the Google earth directions turn left and continue along the dirt road for 0.32 of a mile.
SE corner of proerty on left.