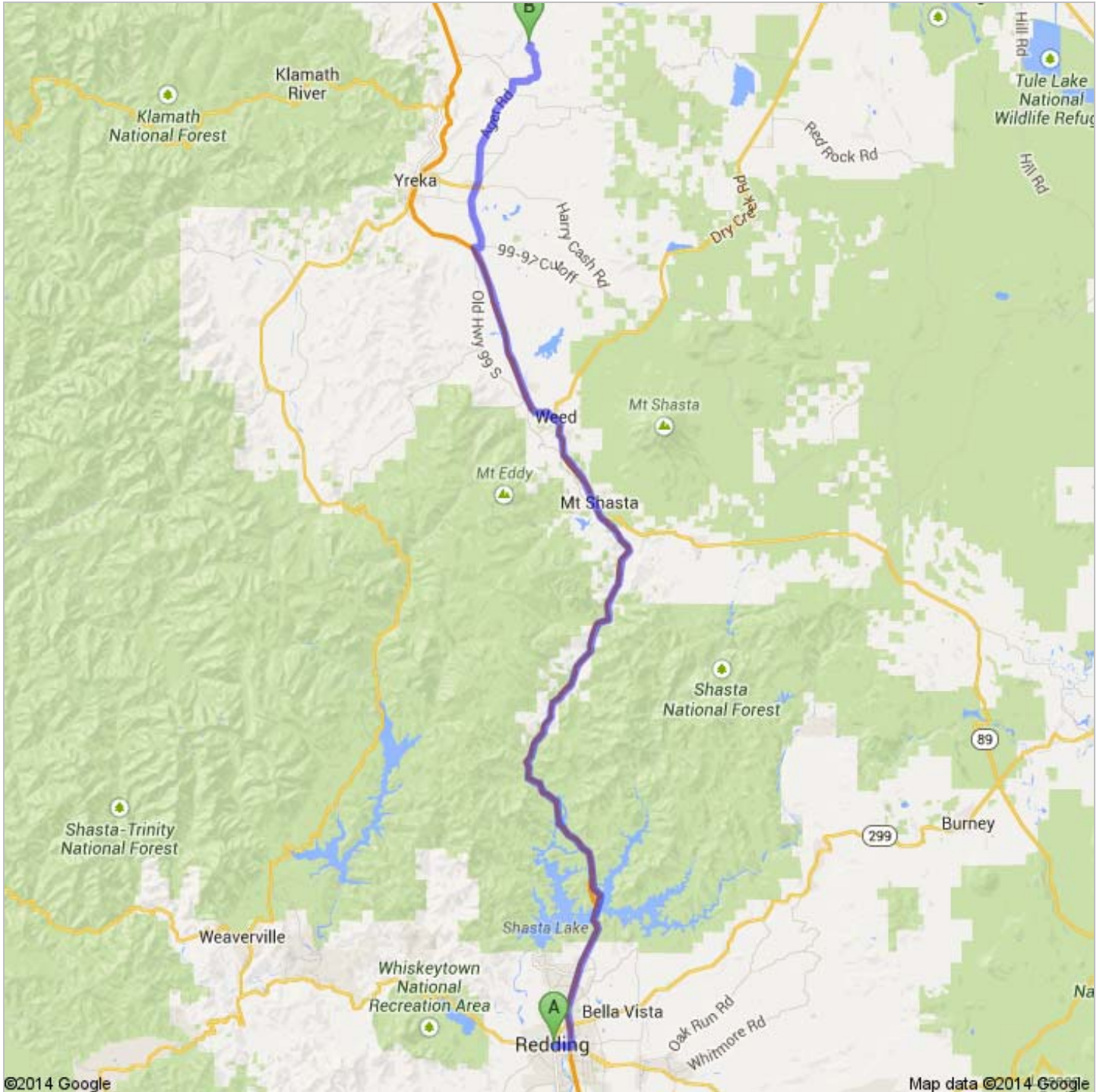





Directions to Tarpon Dr
113 mi – about 2 hours 3 mins



 Redding, CA



1. Head **south** on **Market St** toward **Shasta St**

go 443 ft
total 443 ft





2. Turn left onto **CA-44 E/Tehama St** (signs for **I-5**)
Continue to follow CA-44 E
About 2 mins

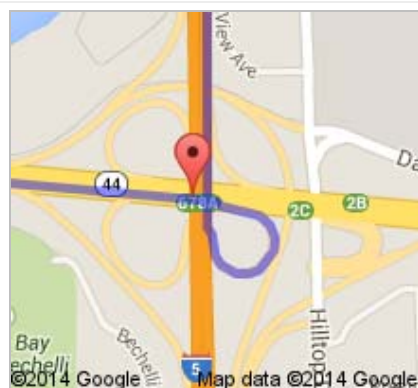
go 1.7 mi
total 1.7 mi





3. Slight right to merge onto **I-5 N** toward **Weed/Portland**
About 1 hour 20 mins

go 87.5 mi
total 89.2 mi



4. Take the exit toward **Montague/Grenada**

go 0.3 mi
total 89.5 mi



5. Merge onto **99-97 Cutoff**
About 1 min

go 0.7 mi
total 90.2 mi



6. Turn left onto **Montague Grenada Rd**
About 8 mins

go 5.8 mi
total 96.0 mi



7. Continue onto **S 11th St**
About 2 mins


go 0.7 mi
total 96.7 mi



8. Continue onto **Ager Rd/Montague Ager Rd**
Continue to follow Ager Rd
About 15 mins


go 10.0 mi
total 107 mi



 9. Turn right onto **Ager Beswick Rd**
About 7 mins


go 2.7 mi
total 109 mi



 10. Turn left onto **Desavado Rd**
About 8 mins

go 3.2 mi
total 113 mi



 11. Turn left onto **Tarpon Dr**
Destination will be on the left

go 456 ft
total 113 mi



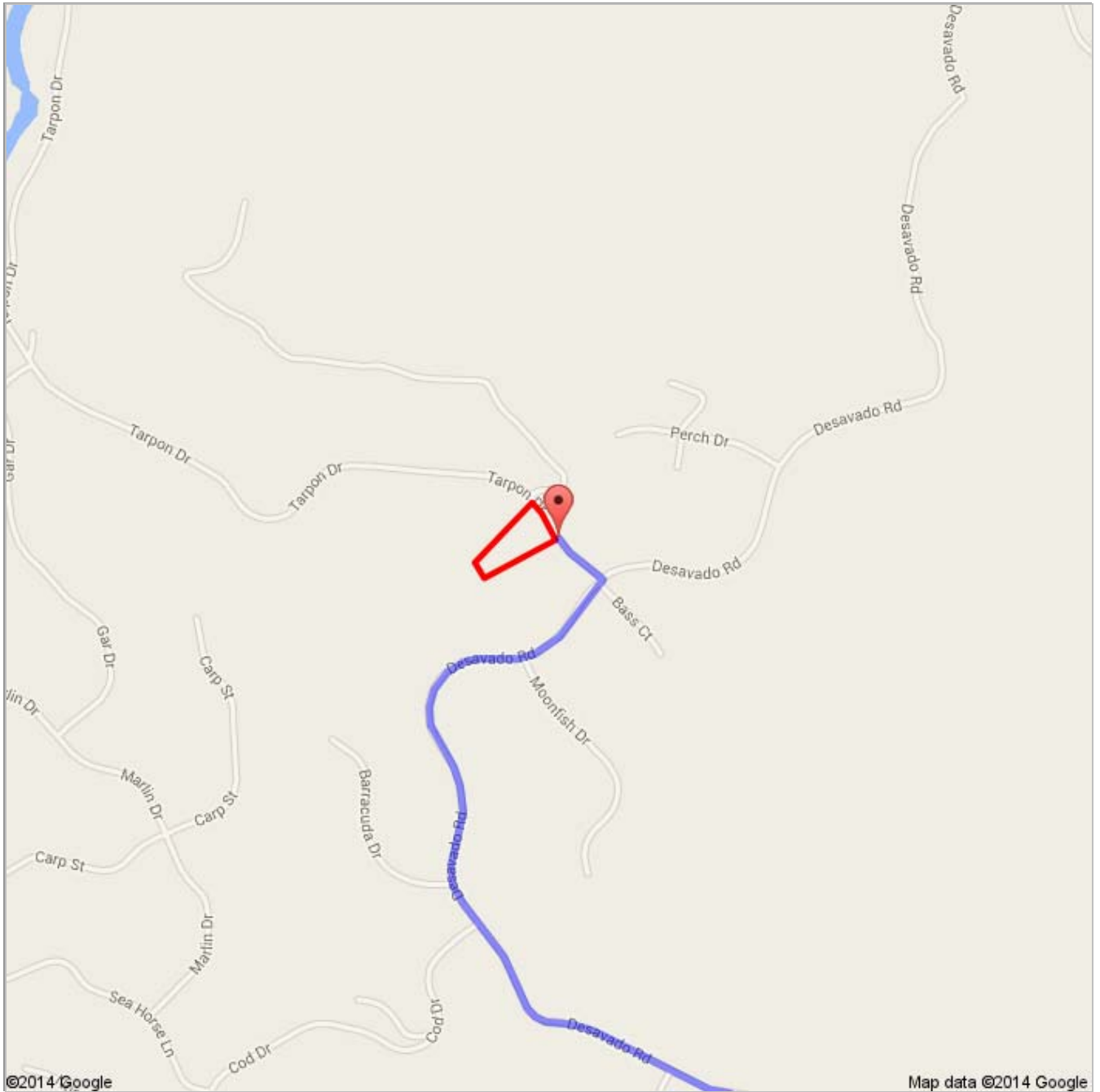
 Tarpon Dr



These directions are for planning purposes only. You may find that construction projects, traffic, weather, or other events may cause conditions to differ from the map results, and you should plan your route accordingly. You must obey all signs or notices regarding your route.

Map data ©2014 Google


Directions weren't right? Please find your route on maps.google.com and click "Report a problem" at the bottom left.





8362.kmz

Public · 0 views
Created on Apr 18 · By Bryson · Updated 2 minutes ago

 Untitled Polygon

 From: Redding, CA

 Driving directions to 41.913671, -122.433481

 To: 41.913671, -122.433481