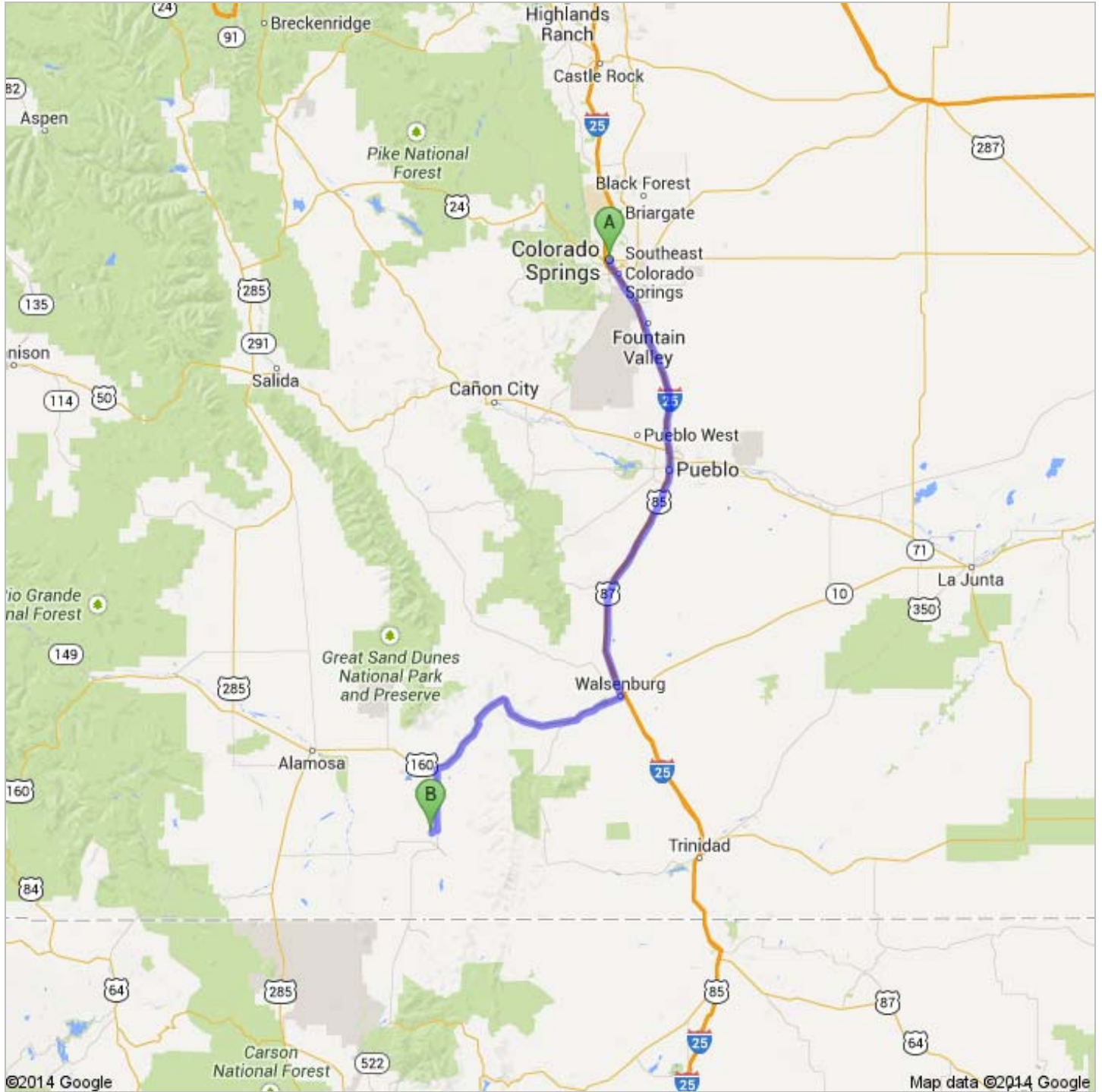




Directions to Unknown road
153 mi – about 2 hours 24 mins




A Colorado Springs, CO



1. Head **northwest** on **E Pikes Peak Ave** toward **US-85 N/US-87 N**


go 118 ft
total 118 ft



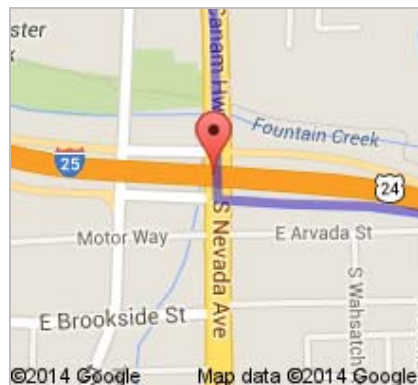
 2. Take the 1st left onto **S Nevada Ave**
About 3 mins


go 1.3 mi
total 1.4 mi



 3. Turn left to merge onto **I-25 S**
About 1 hour 12 mins

go 87.3 mi
total 88.7 mi



 4. Take exit **52** for **I-25 S** toward **US-160 W/Walsenburg/Alamosa**

go 0.3 mi
total 88.9 mi



5. Keep right at the fork, follow signs for **US-160/I-25 BUS S** and merge onto **I-25 BUS S**
About 5 mins

go 2.5 mi
total 91.5 mi



6. Turn right onto **US-160 W/W 7th St**
Continue to follow US-160 W
About 46 mins

go 47.0 mi
total 138 mi



7. Turn left onto **CO-159 S/Miranda Ave**
Continue to follow CO-159 S
About 12 mins

go 12.3 mi
total 151 mi



8. Turn right onto **Jasper Rd**
About 1 min

go 0.3 mi
total 151 mi



9. Continue onto **Rd 18.5**
About 1 min

go 0.4 mi
total 151 mi



↶ 10. Turn left onto **W Inca Dr**
About 56 secs

go 0.3 mi
total 152 mi



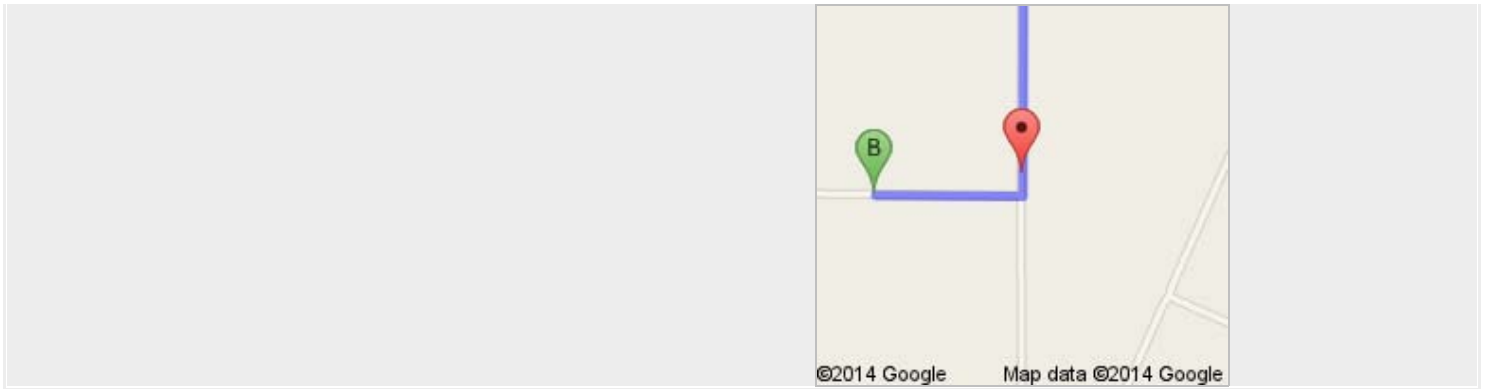
↶ 11. Take the 1st left
About 2 mins


go 0.8 mi
total 153 mi



↷ 12. Take the 3rd right
Destination will be on the right

go 0.2 mi
total 153 mi



 Unknown road



These directions are for planning purposes only. You may find that construction projects, traffic, weather, or other events may cause conditions to differ from the map results, and you should plan your route accordingly. You must obey all signs or notices regarding your route.

Map data ©2014 Google

Directions weren't right? Please find your route on maps.google.com and click "Report a problem" at the bottom left.



8319.kmz

Public · 0 views
Created on Mar 20 · By [Bryson](#) · Updated < 1 minute ago



8319



From: Colorado Springs, CO



To: 37.241754, -105.449878



Driving directions to 37.241754, -105.449878