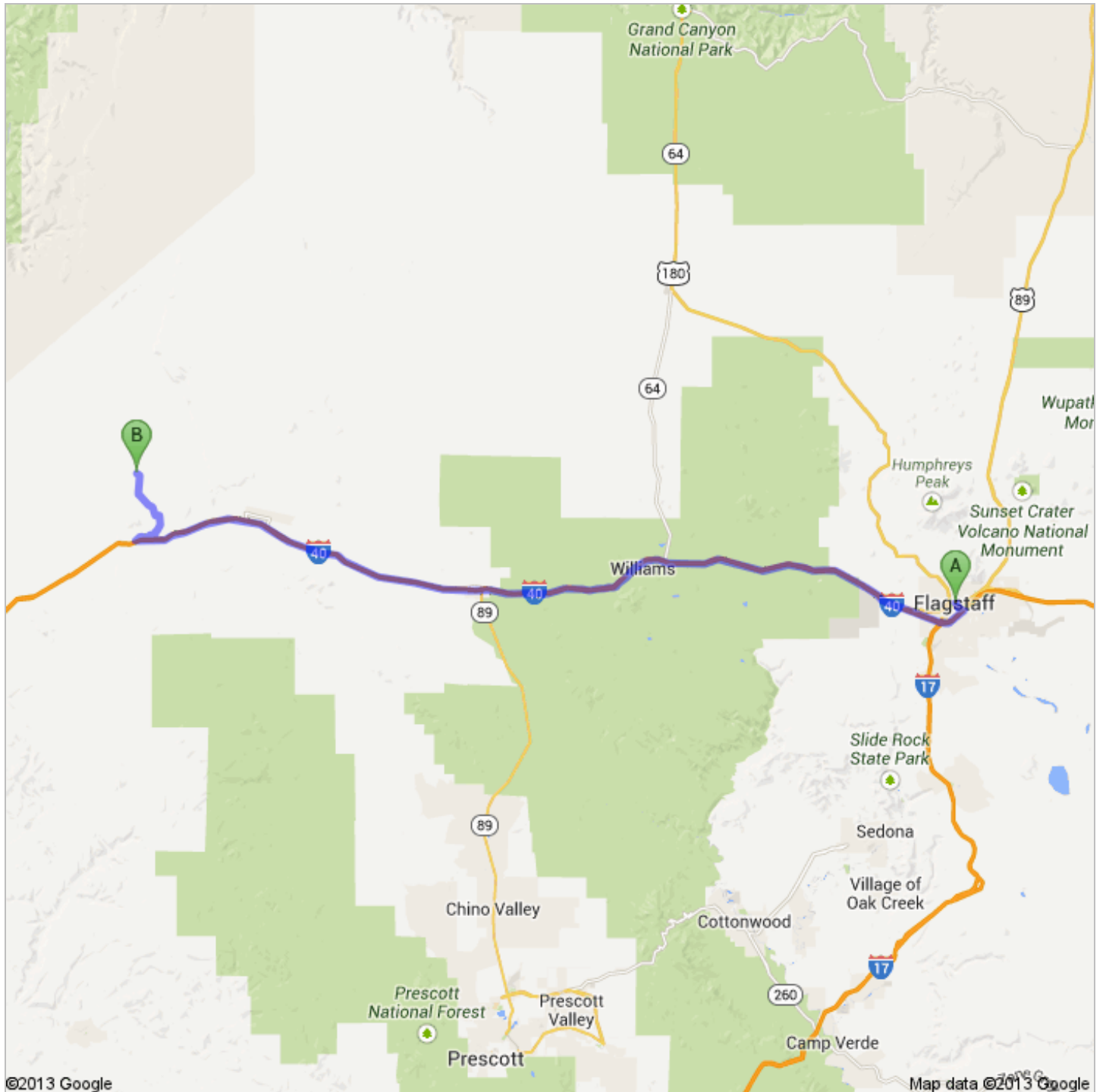




Directions to Rana Rd
101 mi – about 2 hours 3 mins




 Flagstaff, AZ



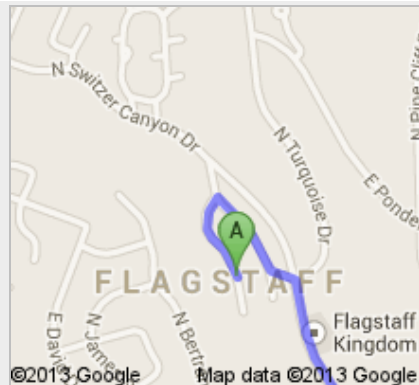
1. Head **north** on **Forest View Dr** toward **N Canyon Terrace Dr**

go 0.1 mi
total 0.1 mi



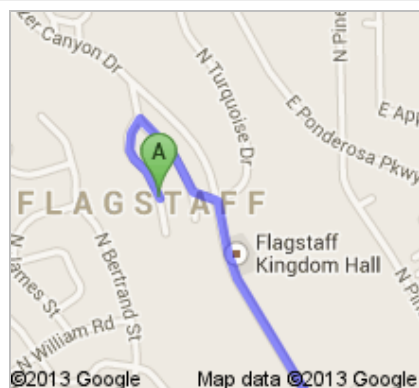
 2. Turn right onto **N Canyon Terrace Dr**
About 45 secs


go 0.2 mi
total 0.3 mi



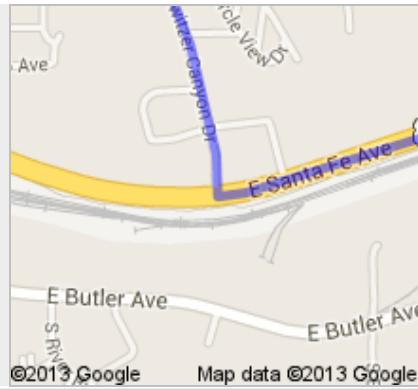
 3. Turn right onto **N Switzer Canyon Dr**
About 1 min


go 0.6 mi
total 0.8 mi



 4. Turn left onto **E Santa Fe Ave**
About 2 mins

go 0.3 mi
total 1.2 mi



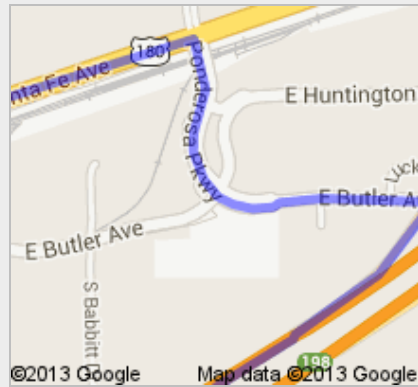
 5. Take the 1st right onto **Ponderosa Pkwy**


go 0.2 mi
total 1.4 mi



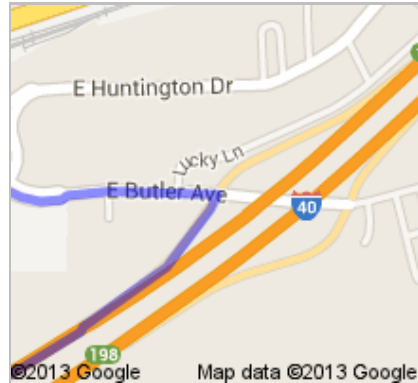
6. Continue straight onto **E Butler Ave**
About 53 secs


go 0.3 mi
total 1.7 mi



 7. Turn right to merge onto **I-40 W** toward **Los Angeles**
About 1 hour 13 mins

go 88.3 mi
total 90.0 mi



 8. Take exit **109** for **Anvil Rock Rd**
About 49 secs

go 0.3 mi
total 90.3 mi



©2013 Google Map data ©2013 Google

9. Turn right

go 436 ft
total 90.4 mi



©2013 Google Map data ©2013 Google

10. Turn right toward **CII Ciero**
About 3 mins

go 0.7 mi
total 91.1 mi



©2013 Google Map data ©2013 Google

11. Continue straight onto **CII Ciero**
About 5 mins

go 1.3 mi
total 92.3 mi



©2013 Google Map data ©2013 Google

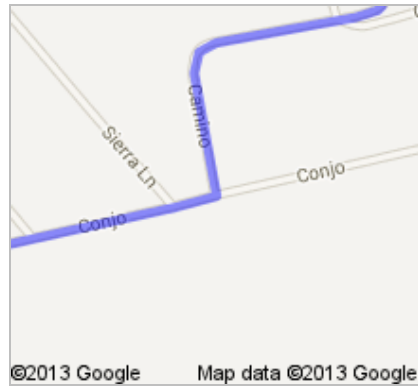
12. Turn right onto **Conjo**
About 2 mins

go 0.5 mi
total 92.9 mi



↩ 13. Take the 3rd left onto **Camino**
About 2 mins

go 0.5 mi
total 93.4 mi



14. Continue onto **Abba**

go 0.1 mi
total 93.6 mi



↩ 15. Turn left onto **Conquistador Pkwy**
About 2 mins

go 0.6 mi
total 94.1 mi



↩ 16. Take the 1st left onto **Cloudcroft Way**
About 3 mins

go 0.8 mi
total 94.9 mi



- ↶ 17. Slight left onto **Conquistador/Vía De Oro**
Continue to follow Vía De Oro
About 2 mins

go 0.5 mi
total 95.5 mi



- ↷ 18. Turn right onto **Corona Cir/Vía De Oro**
Continue to follow Vía De Oro
About 3 mins

go 0.7 mi
total 96.2 mi



19. Continue onto **Valley Pkwy**
About 49 secs

go 0.2 mi
total 96.4 mi



20. Continue onto **Vía De Oro**
About 8 mins

go 2.0 mi
total 98.4 mi



➡ 21. Turn right onto **El Parque**
About 3 mins

go 0.7 mi
total 99.1 mi



22. Continue onto **Mesa Pkwy**
About 2 mins

go 0.4 mi
total 99.5 mi



23. Continue onto **Havasu Ln**

go 0.1 mi
total 99.6 mi



24. Continue onto **Havasu Corners/Mesa Pkwy**
Continue to follow Mesa Pkwy
About 1 min

go 0.3 mi
total 99.9 mi



↩ 25. Turn left onto **Havasu Corners/Lader Ln**
About 2 mins



go 0.5 mi
total 100 mi

↩ 26. Turn left at **Shadow Mountain Pkwy**
About 1 min



go 0.2 mi
total 101 mi

27. Continue straight onto **Rana Rd**
Destination will be on the left
About 58 secs



go 0.2 mi
total 101 mi

 Rana Rd



These directions are for planning purposes only. You may find that construction projects, traffic, weather, or other events may cause conditions to differ from the map results, and you should plan your route accordingly. You must obey all signs or notices regarding your route.

Map data ©2013 Google

Directions weren't right? Please find your route on maps.google.com and click "Report a problem" at the bottom left.



8207.kmz

Public · 0 views
Created on Aug 28 · By Bryson · Updated < 1 minute ago



8207



From: Flagstaff, AZ



Driving directions to 35.38857, -113.08607



To: 35.38857, -113.08607