




Directions to Jolly Roger Dr
54.5 mi – about 1 hour 3 mins

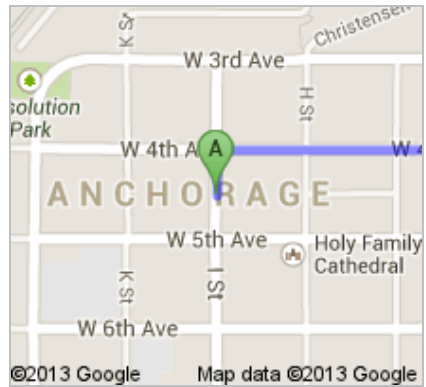



 Anchorage, AK



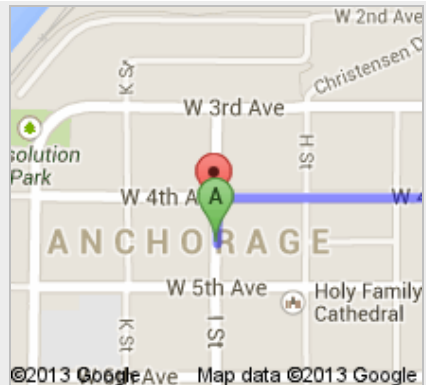
1. Head **north** on **I St** toward **W 4th Ave**

go 184 ft
total 184 ft



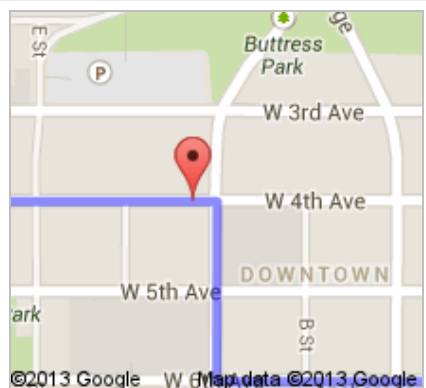
 2. Take the 1st right onto **W 4th Ave**
About 2 mins


go 0.4 mi
total 0.4 mi



 3. Turn right onto **C St**
About 57 secs

go 0.1 mi
total 0.6 mi



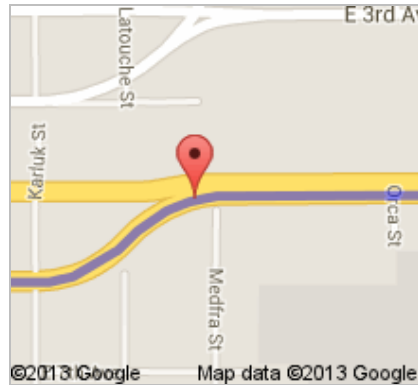
 4. Turn left onto **W 6th Ave**
About 4 mins

go 1.0 mi
total 1.5 mi



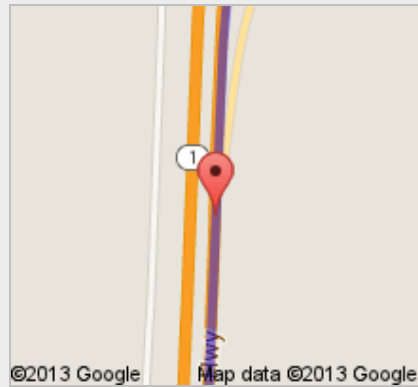
- ① 5. Continue onto **AK-1 N/E 5th Ave**
Continue to follow AK-1 N
About 32 mins

go 34.0 mi
total 35.6 mi



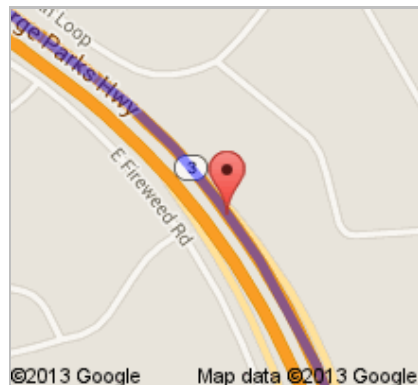
6. Continue onto **Interstate A-4 W**
About 1 min

go 1.3 mi
total 36.8 mi



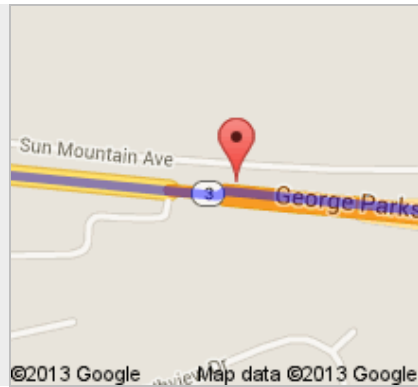
- ③ 7. Continue onto **AK-3 N/Interstate A-4 W**
About 4 mins

go 4.2 mi
total 41.1 mi



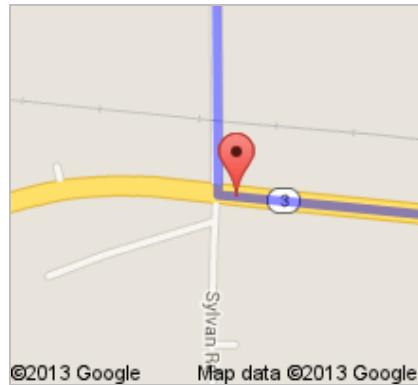
- ③ 8. Merge onto **AK-3 S**
About 12 mins

go 8.9 mi
total 50.0 mi



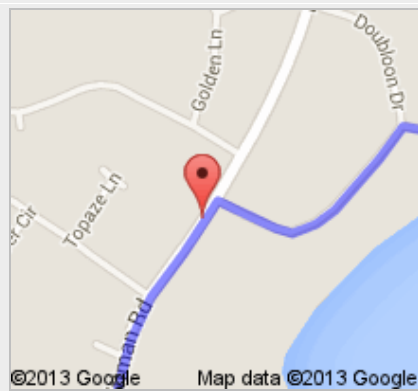
9. Turn right onto **Pittman Rd**
About 6 mins

go 3.9 mi
total 53.9 mi



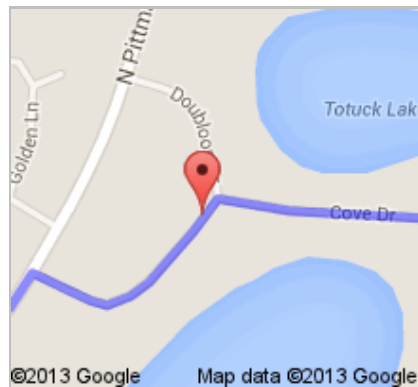
10. Turn right onto **Doubloon Dr**

go 0.2 mi
total 54.0 mi



11. Take the 1st right onto **Cove Dr**

go 0.2 mi
total 54.2 mi



12. Take the 1st right onto **Jolly Roger Dr**

go 0.2 mi
total 54.5 mi



 Jolly Roger Dr



These directions are for planning purposes only. You may find that construction projects, traffic, weather, or other events may cause conditions to differ from the map results, and you should plan your route accordingly. You must obey all signs or notices regarding your route.

Map data ©2013 Google


Directions weren't right? Please find your route on maps.google.com and click "Report a problem" at the bottom left.




8157.kmz

Public · 30 views
Created on Aug 29 · By Bryson · Updated 11 minutes ago

 Untitled Polygon

 From: Anchorage, AK

-  Driving directions to 61.63379, -149.60621
Starting from I St
- 1 Head north on I St toward W 4th Ave
 - 2 Take the 1st right onto W 4th Ave
 - 3 Turn right onto C St
 - 4 Turn left onto W 6th Ave

5 Continue onto AK-1 N/E 5th Ave
Continue to follow AK-1 N
6 Continue onto Interstate A-4 W
7 Continue onto AK-3 N/Interstate A-4 W
8 Merge onto AK-3 S
9 Turn right onto Pittman Rd
10 Turn right onto Doubloon Dr
11 Take the 1st right onto Cove Dr
12 Take the 1st right onto Jolly Roger Dr
Arriving at Jolly Roger Dr
Total: 54.5 mi - about 1 hour 3 mins

Unfortunately Google Maps doesn't recognize some of the roads in the area. The yellow line represents continued directions from the Google Maps ending point to the outline of your property a distance of 200 feet.



To: 61.63379, -149.60621



Continued Directions

Unfortunately Google Maps doesn't recognize some of the roads in the area. The yellow line represents continued directions from the Google Maps ending point to the outline of your property a distance of 200 feet.