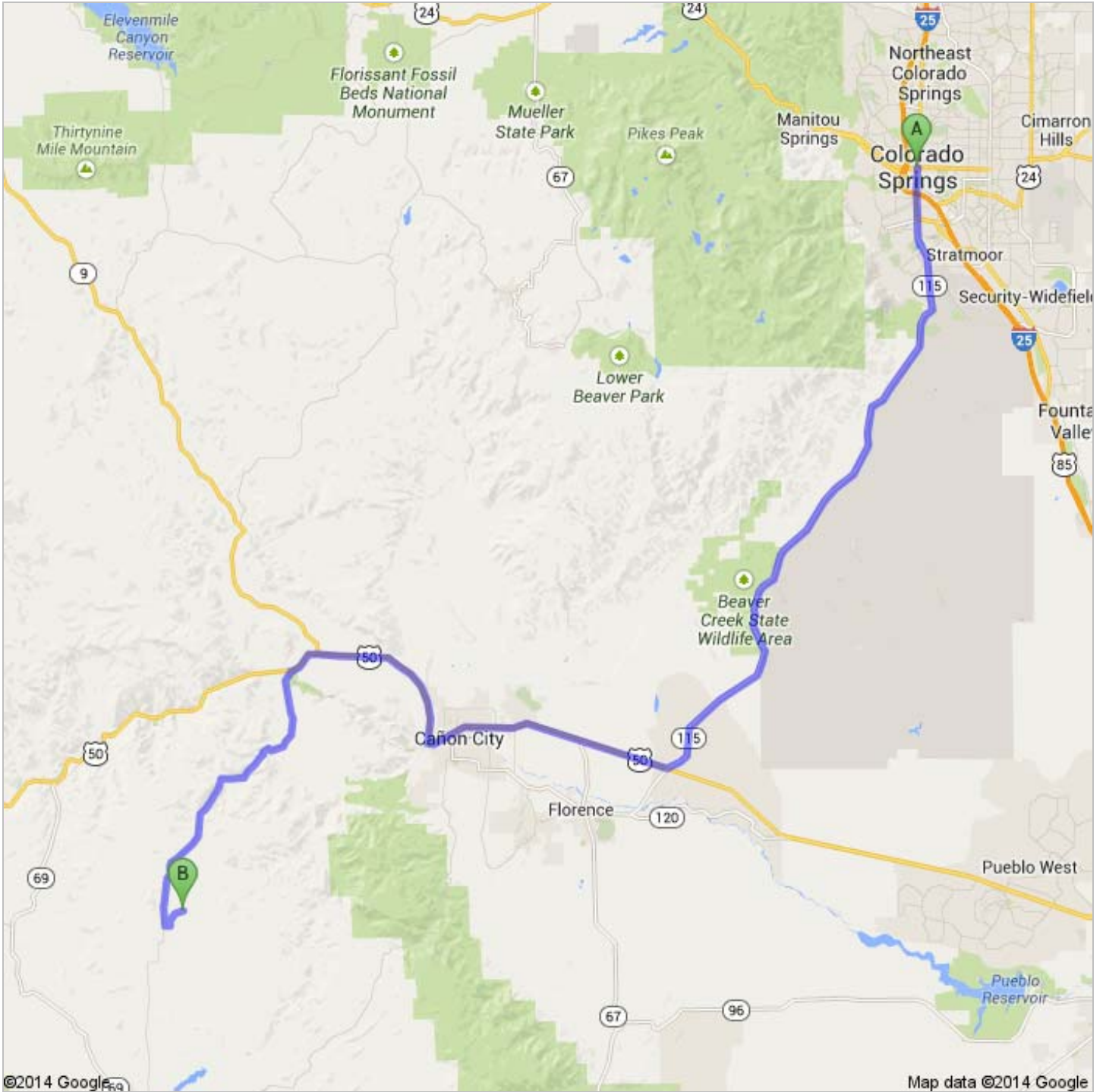




**Directions to E Path**  
74.4 mi – about 1 hour 39 mins




**A** Colorado Springs, CO



1. Head **northwest** on **E Pikes Peak Ave** toward **W Paisano Dr N**


go 118 ft  
total 118 ft



 2. Take the 1st left onto **W Paisano Dr S**  
About 5 mins

go 2.3 mi  
total 2.3 mi



 3. Continue onto **CO-115 S**  
About 33 mins

go 32.0 mi  
total 34.4 mi



 4. Slight right to merge onto **US-50 W** toward **Canon City/Royal Gorge**  
About 25 mins

go 22.3 mi  
total 56.7 mi



↶ 5. Slight left onto **Co Rd 3**  
About 5 mins

go 2.6 mi  
total 59.2 mi



6. Continue onto **Copper Gulch Rd/Gulch Rd**  
Continue to follow Copper Gulch Rd  
About 24 mins

go 13.7 mi  
total 72.9 mi



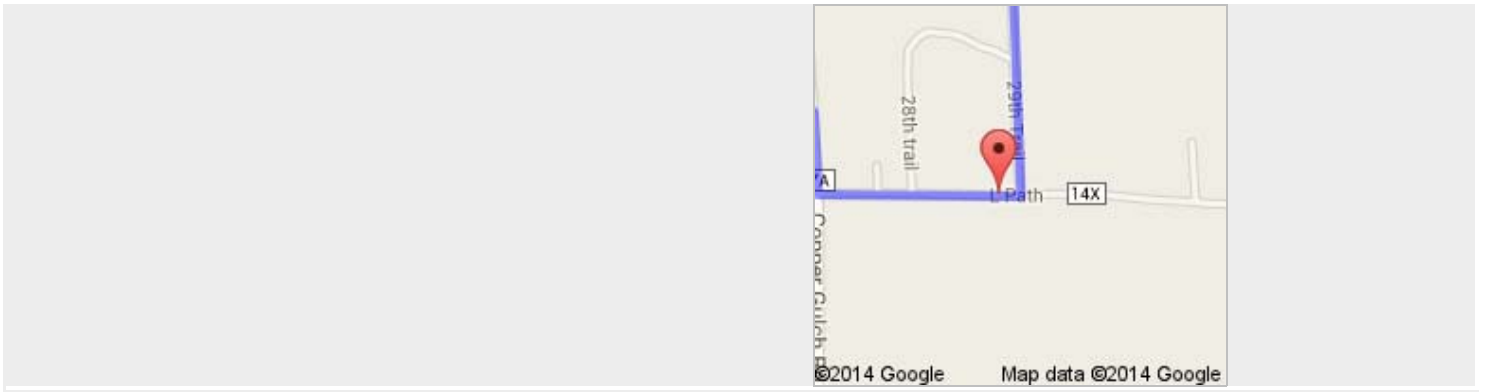
↶ 7. Turn left onto **L Path**  
About 1 min

go 0.2 mi  
total 73.2 mi



↶ 8. Take the 3rd left onto **29th Trail**  
About 45 secs

go 0.2 mi  
total 73.3 mi



9. Continue straight onto **E Path**  
About 4 mins

go 1.0 mi  
total 74.4 mi

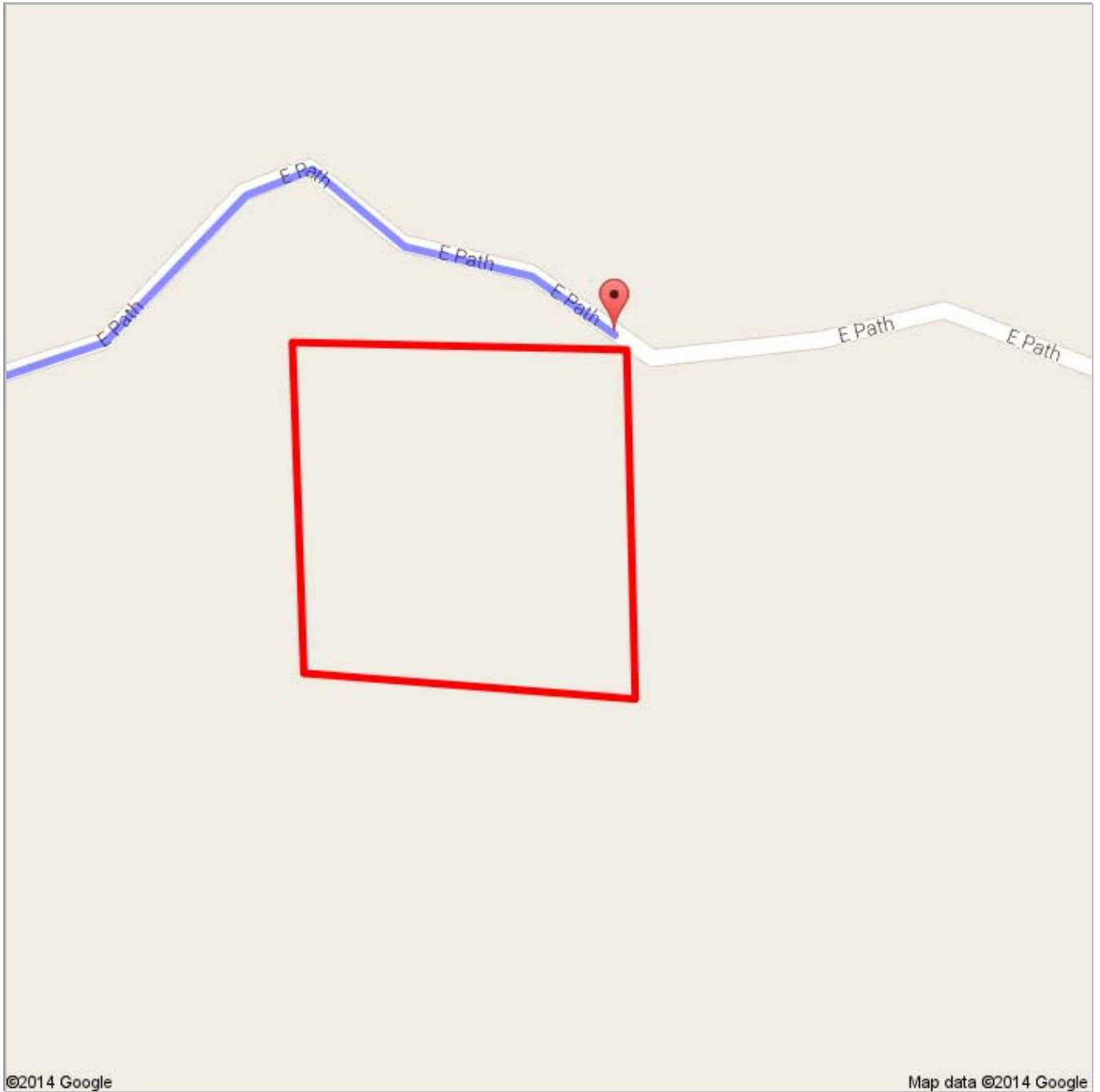


**B** E Path







These directions are for planning purposes only. You may find that construction projects, traffic, weather, or other events may cause conditions to differ from the map results, and you should plan your route accordingly. You must obey all signs or notices regarding your route.  
Map data ©2014 Google

Directions weren't right? Please find your route on [maps.google.com](https://maps.google.com) and click "Report a problem" at the bottom left.



**8126.kmz**

Public · 0 views  
Created on May 10 · By Bryson · Updated < 1 minute ago

-  Polygon Measure
-  From: Colorado Springs, CO
-  Driving directions to E Path
-  To: E Path