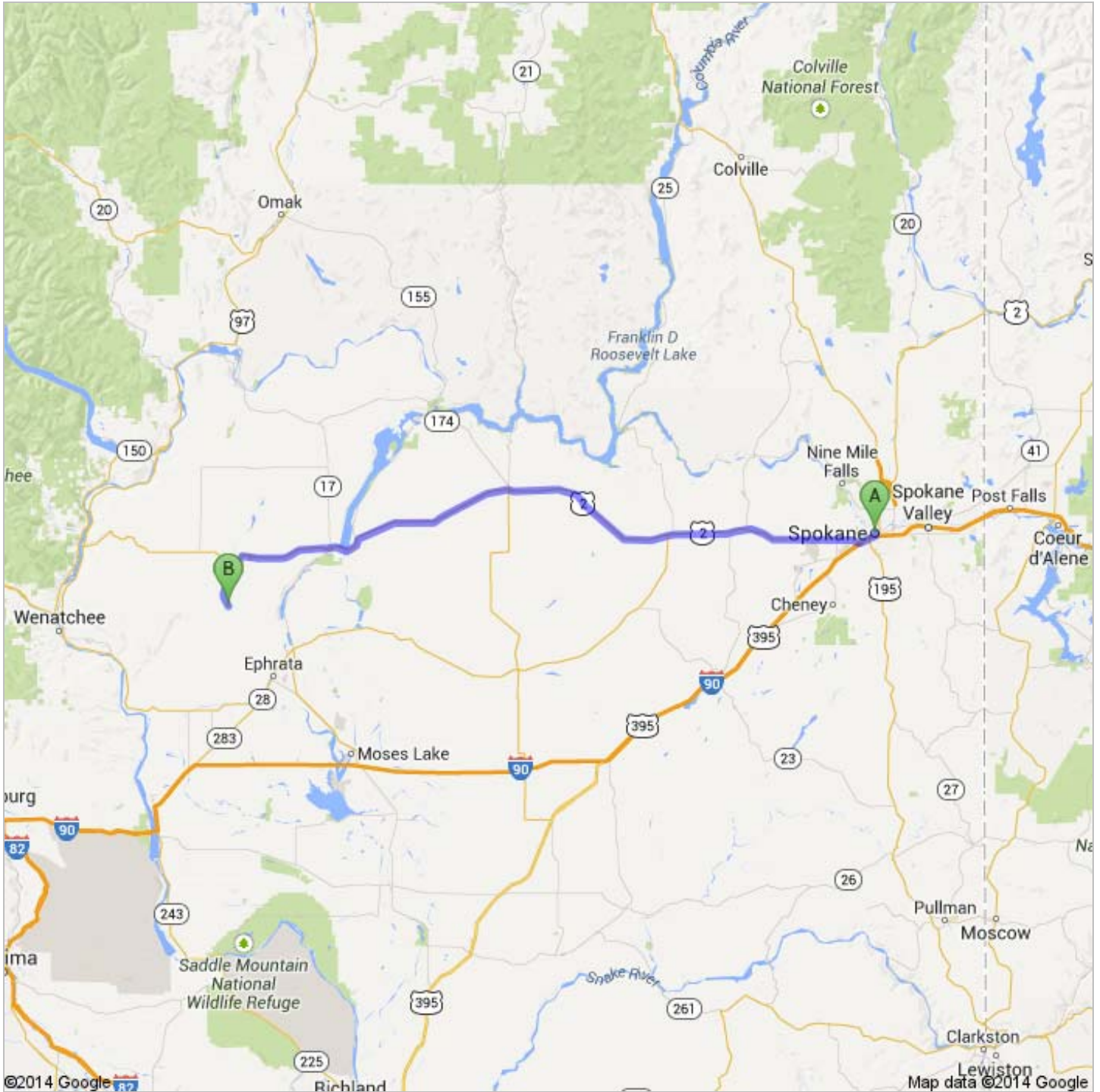

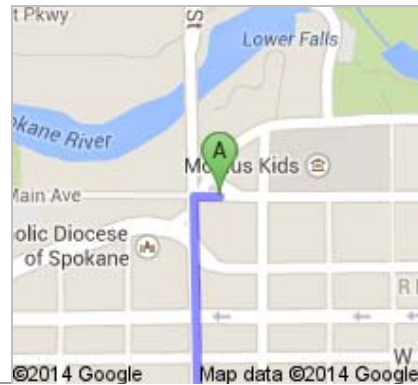




Directions to Coyote Trail
123 mi – about 2 hours 19 mins

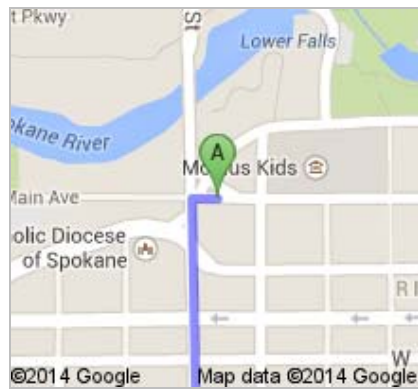



 Spokane, WA



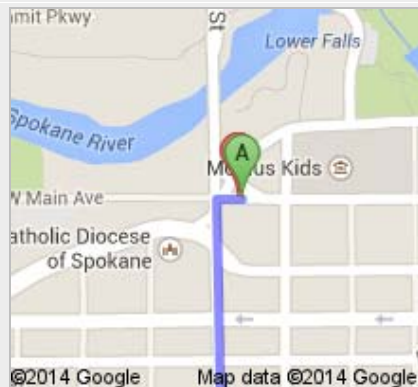
1. Head **west** on **W Main Ave** toward **W Spokane Falls Blvd**

go 141 ft
total 141 ft



 2. Take the 1st left onto **N Monroe St**
About 1 min


go 0.3 mi
total 0.3 mi



 3. Turn right onto **W 2nd Ave**

go 0.1 mi
total 0.5 mi



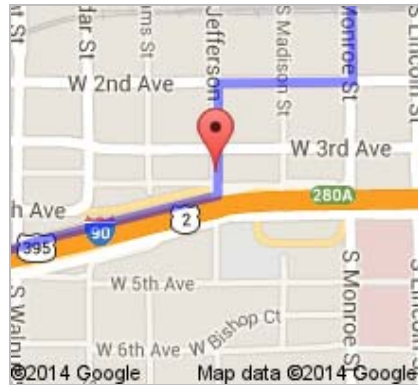
 4. Take the 2nd left onto **S Jefferson St**

go 0.1 mi
total 0.6 mi



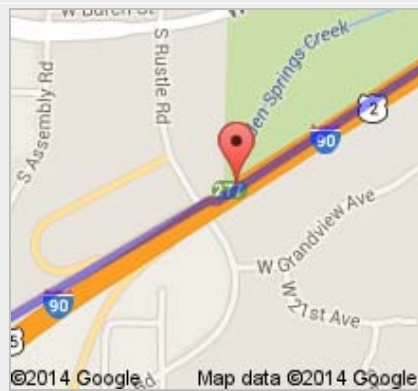
5. Turn right to merge onto **I-90 W**
About 2 mins

go 2.3 mi
total 2.9 mi



6. Take exit **277** to merge onto **US-2 W** toward **Davenport**
About 1 hour 34 mins

go 90.0 mi
total 92.9 mi



7. Turn left to stay on **US-2 W**
About 24 mins

go 22.2 mi
total 115 mi



8. Turn left onto **Moses Coulee Rd**
About 10 mins


go 5.1 mi
total 120 mi



9. Continue onto **Coulee Meadows Rd**
About 5 mins

go 3.0 mi
total 123 mi



 10. Turn right onto **Coyote Trail**
Destination will be on the left

go 0.2 mi
total 123 mi



 **Coyote Trail**



These directions are for planning purposes only. You may find that construction projects, traffic, weather, or other events may cause conditions to differ from the map results, and you should plan your route accordingly. You must obey all signs or notices regarding your route.


Map data ©2014 Google


Directions weren't right? Please find your route on maps.google.com and click "Report a problem" at the bottom left.





8325.kmz

Public · 0 views
Created on Mar 19 · By Bryson · Updated < 1 minute ago

 E13-DWA1384

 From: Spokane, WA

 Driving directions to 47.485481, -119.714775

 To: 47.485481, -119.714775