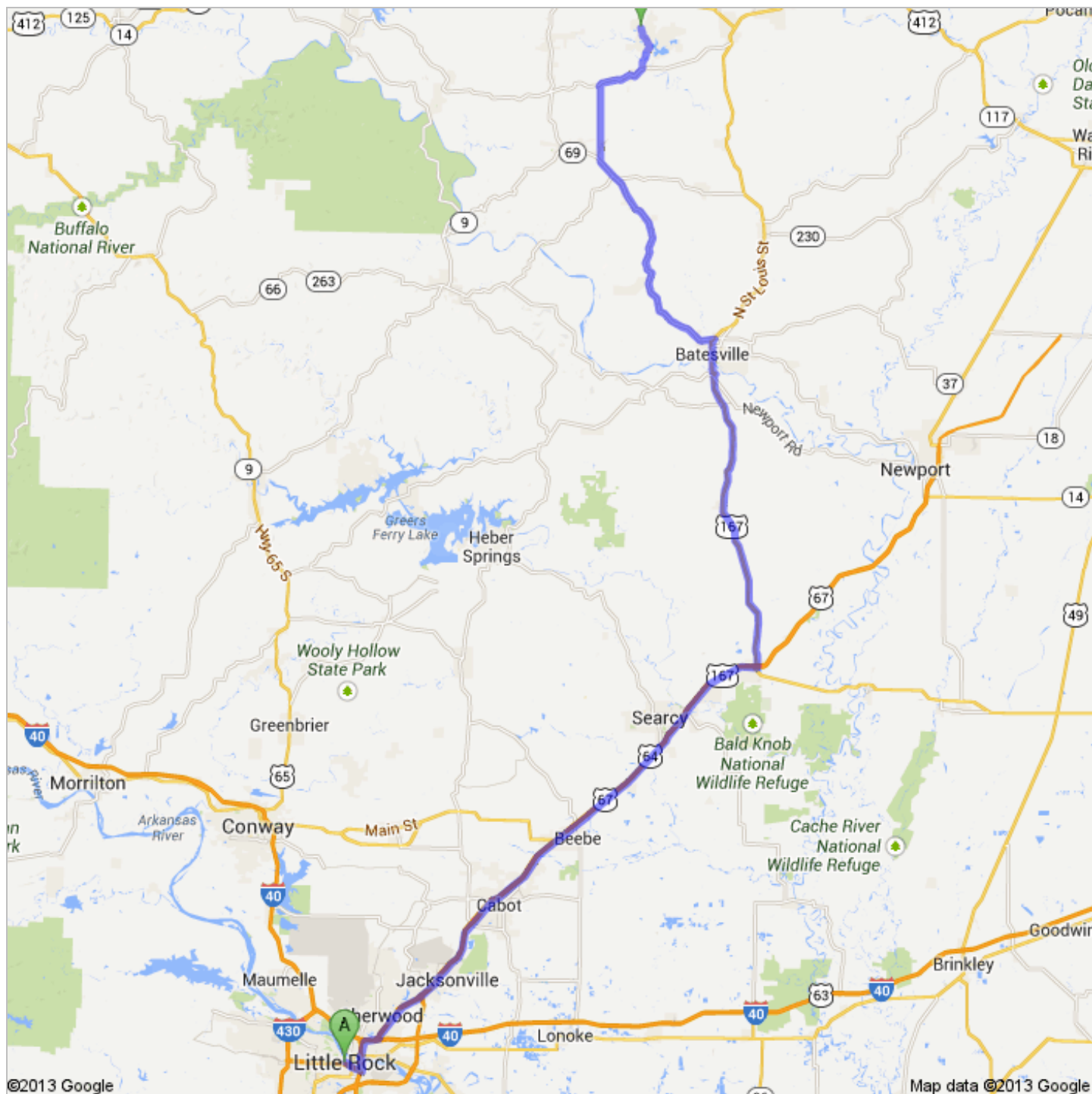
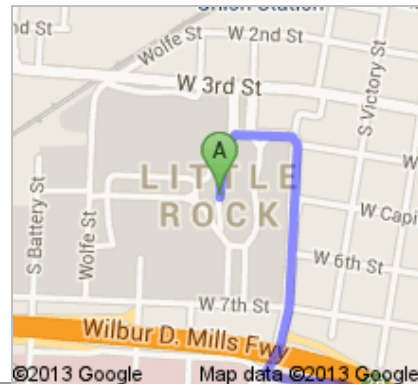




Directions to Humingbird Cir
140 mi – about 2 hours 35 mins

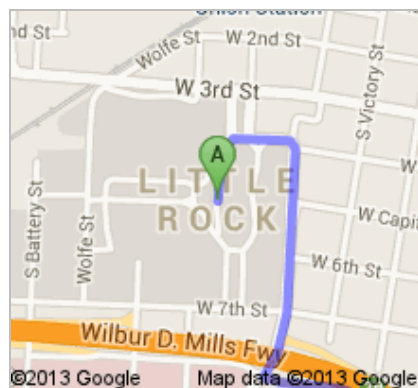



 Little Rock, AR



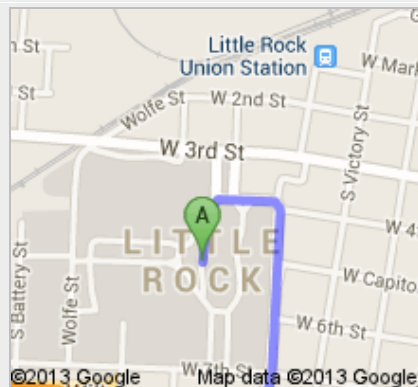
1. Head **north** on **State Capitol** toward **Capitol Mall**

go 453 ft
total 453 ft



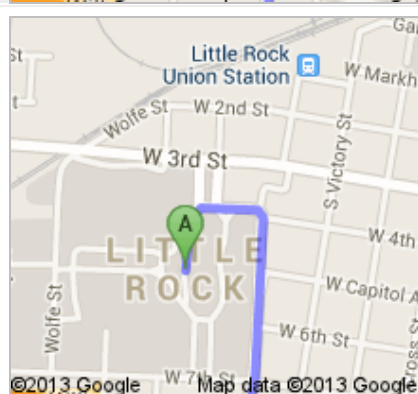
 2. Take the 1st right onto **Capitol Mall**


go 115 ft
total 0.1 mi



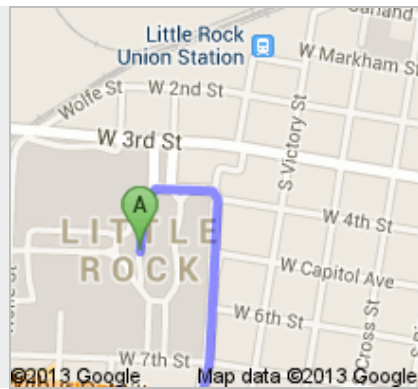
3. Continue onto **W 4th St**

go 341 ft
total 0.2 mi



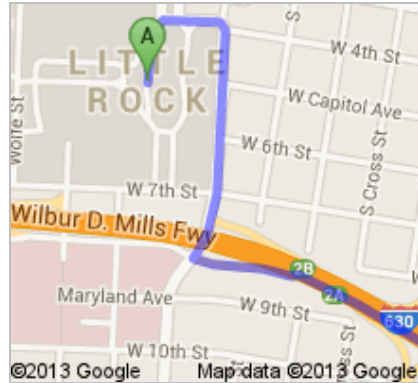
 4. Slight right onto **Woodlane St**

go 0.2 mi
total 0.4 mi



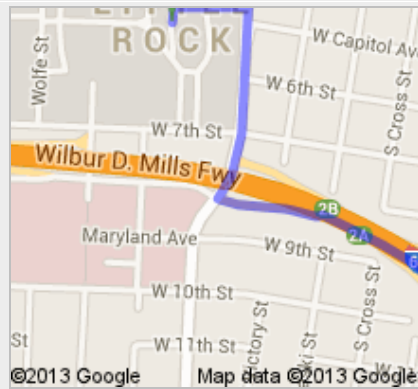
5. Continue onto **Dr Martin Luther King Dr**

go 476 ft
total 0.5 mi



6. Turn left to merge onto **I-630 E**
About 2 mins

go 1.5 mi
total 2.0 mi



7. Take exit **139A-139B** for **I-30 W/I-30 E** toward
Texarkana/N Little Rock

go 404 ft
total 2.0 mi

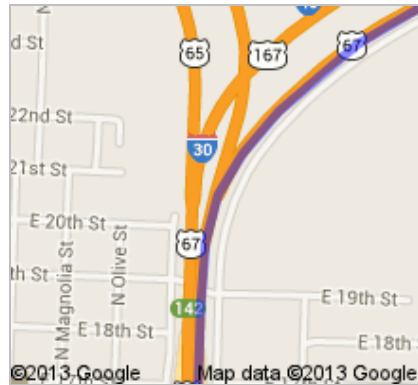


8. Take exit **139A** on the left to merge onto **I-30 E** toward **N Little Rock**
About 3 mins

go 3.0 mi
total 5.1 mi



9. Keep right to continue on **US-167 N/US-67 N**, follow signs for **Interstate 40 E**



go 0.5 mi
total 5.6 mi



10. Merge onto **I-40 E/US-167 N/US-67 N**
About 58 secs



go 1.0 mi
total 6.6 mi



11. Keep left to continue on **US-167 N/US-67 N**
About 25 mins



go 28.3 mi
total 35.0 mi



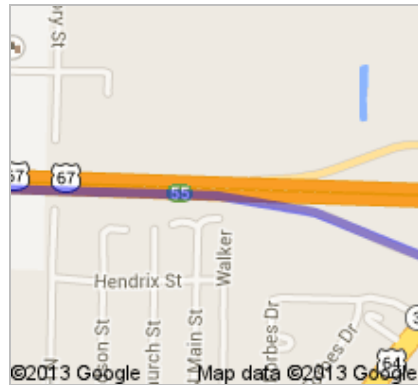
12. Continue onto **US-167 N/US-64 E/US-67 N**
About 23 mins

go 26.6 mi
total 61.6 mi



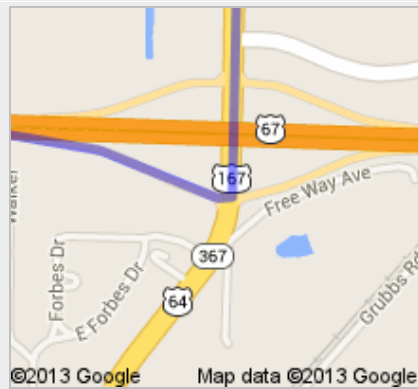
13. Take exit **55** for **US-64 E/US-167 N** toward **Bald Knob/Batesville**

go 0.3 mi
total 61.9 mi



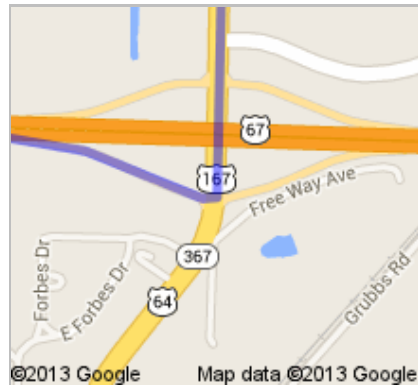
14. Keep left at the fork, follow signs for **US-167 N**

go 98 ft
total 61.9 mi



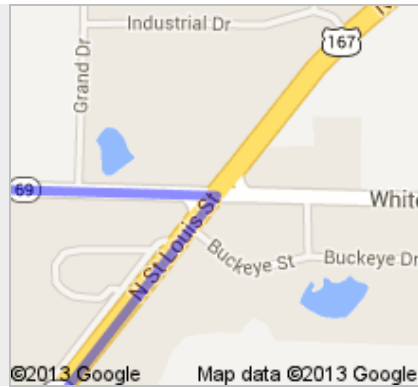
15. Turn left onto **US-167 N/US-64 W**
Continue to follow US-167 N
About 42 mins

go 35.2 mi
total 97.1 mi



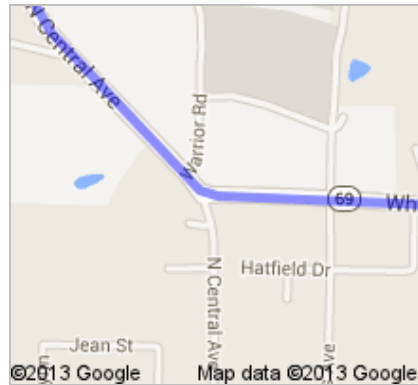
16. Turn left onto **AR-69 N/White Dr**
About 2 mins

go 1.4 mi
total 98.6 mi



69 17. Turn right onto **AR-69 N/N Central Ave**
Continue to follow AR-69 N
About 27 mins

go 23.6 mi
total 122 mi



➡ 18. Turn right onto **La Crosse Rd**
About 11 mins

go 7.4 mi
total 130 mi



56 19. Turn right onto **AR-56 E**
About 7 mins

go 5.0 mi
total 135 mi



289 20. Turn left onto **AR-289 N/S Bond Dr**
Continue to follow AR-289 N
About 8 mins

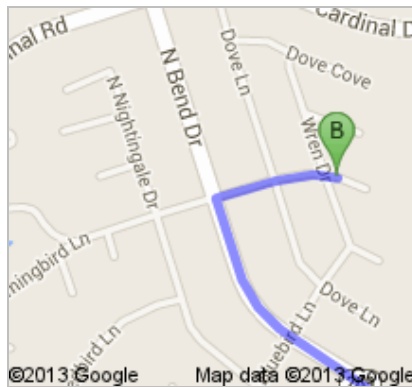
go 4.9 mi
total 140 mi



©2013 Google Map data ©2013 Google

➔ 21. Turn right onto **Hummingbird Ln**

go 0.1 mi
total 140 mi




©2013 Google Map data ©2013 Google

22. Continue onto **Hummingbird Cir**

go 75 ft
total 140 mi



©2013 Google Map data ©2013 Google

 Hummingbird Cir



©2013 Google Map data ©2013 Google

These directions are for planning purposes only. You may find that construction projects, traffic, weather, or other events may cause conditions to differ from the map results, and you should plan your route accordingly. You must obey all signs or notices regarding your route.

Map data ©2013 Google

Directions weren't right? Please find your route on maps.google.com and click "Report a problem" at the bottom left.





8039.kmz

Public · 0 views
Created on Aug 19 · By Bryson · Updated < 1 minute ago

 Untitled Polygon

 From: Little Rock, AR

 Driving directions to 36.236946, -91.766979

 To: 36.236946, -91.766979