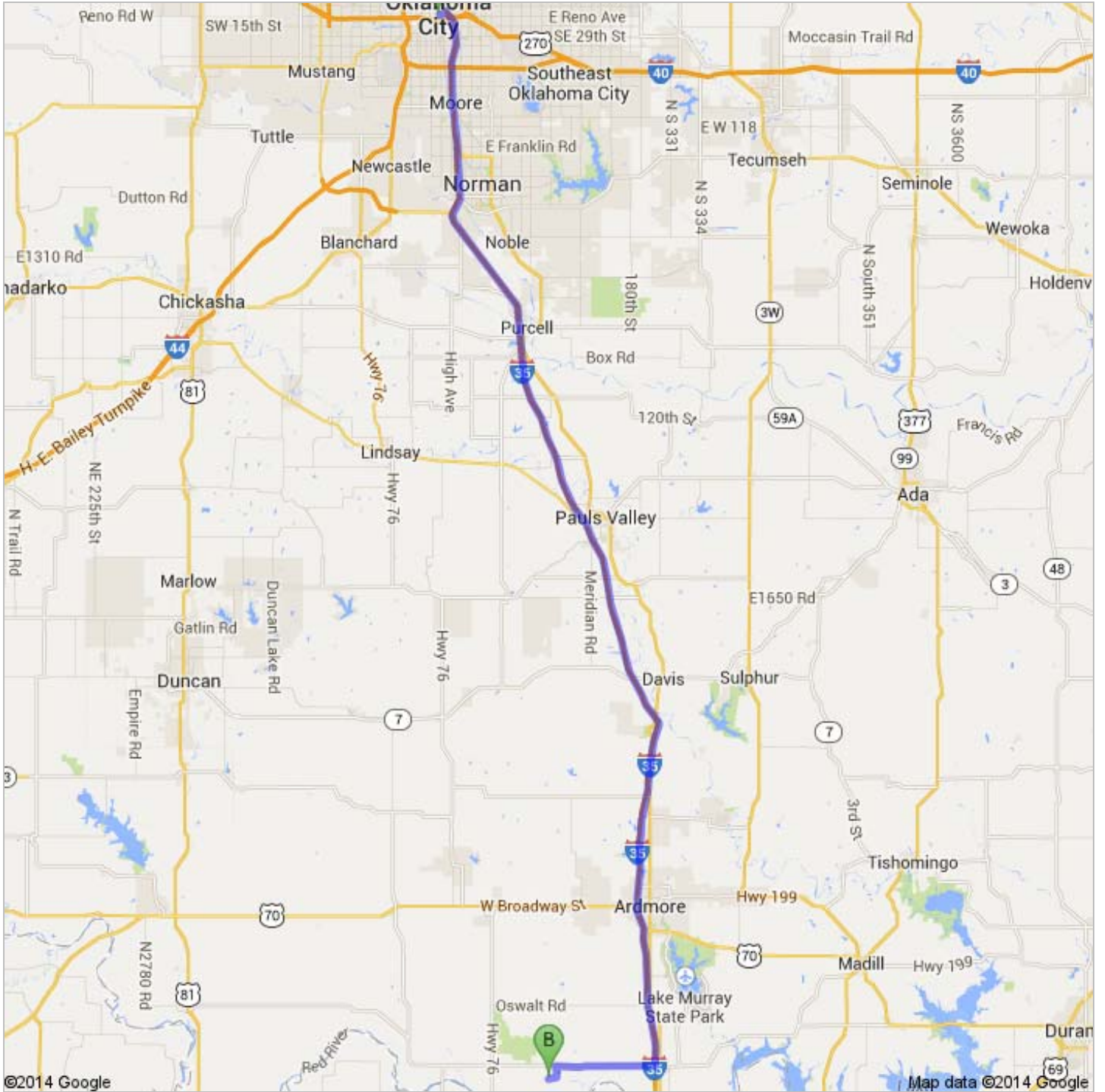





Directions to Culp Dr
126 mi – about 1 hour 58 mins



 Oklahoma City, OK



1. Head **south** on **N Robinson Ave** toward **W Sheridan Ave**

go 417 ft
total 417 ft



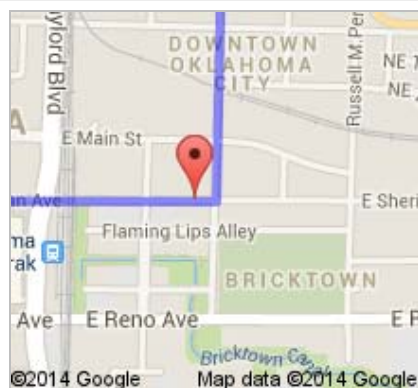
2. Turn left onto **W Sheridan Ave**
About 2 mins

go 0.4 mi
total 0.5 mi



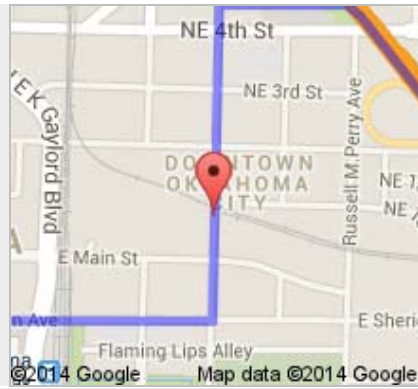
3. Turn left onto **N Mickey Mantle Dr**

go 0.2 mi
total 0.7 mi



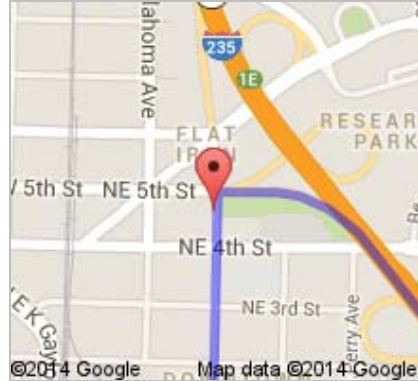
4. Continue onto **N Walnut Ave**
About 55 secs

go 0.3 mi
total 0.9 mi



5. Turn right to merge onto **I-235 S**
About 2 mins

go 1.4 mi
total 2.3 mi



6. Continue onto **I-35 S**
About 1 hour 34 mins

go 111 mi
total 113 mi



7. Take exit **15** for **OK-32** toward **Marietta Ryan**

go 0.3 mi
total 114 mi



8. Turn right onto **OK-32 W**
About 11 mins

go 10.1 mi
total 124 mi



©2014 Google Map data ©2014 Google



9. Turn left onto **Falconhead Dr**
About 4 mins

go 1.2 mi
total 125 mi



©2014 Google Map data ©2014 Google



10. Turn right onto **S Diamondhead Dr**
About 3 mins

go 1.0 mi
total 126 mi



©2014 Google Map data ©2014 Google



11. Turn right onto **Culp Dr**

go 0.2 mi
total 126 mi



©2014 Google Map data ©2014 Google

 Culp Dr



These directions are for planning purposes only. You may find that construction projects, traffic, weather, or other events may cause conditions to differ from the map results, and you should plan your route accordingly. You must obey all signs or notices regarding your route.

Map data ©2014 Google

Directions weren't right? Please find your route on maps.google.com and click "Report a problem" at the bottom left.



8417.kmz

Public · 0 views
Created on May 26 · By Bryson · Updated < 1 minute ago



8417



From: Oklahoma City, OK



Driving directions to Culp Dr



To: Culp Dr