Google

Directions to Shore Life Ave
60.4 mi – about **1 hour 3 mins**

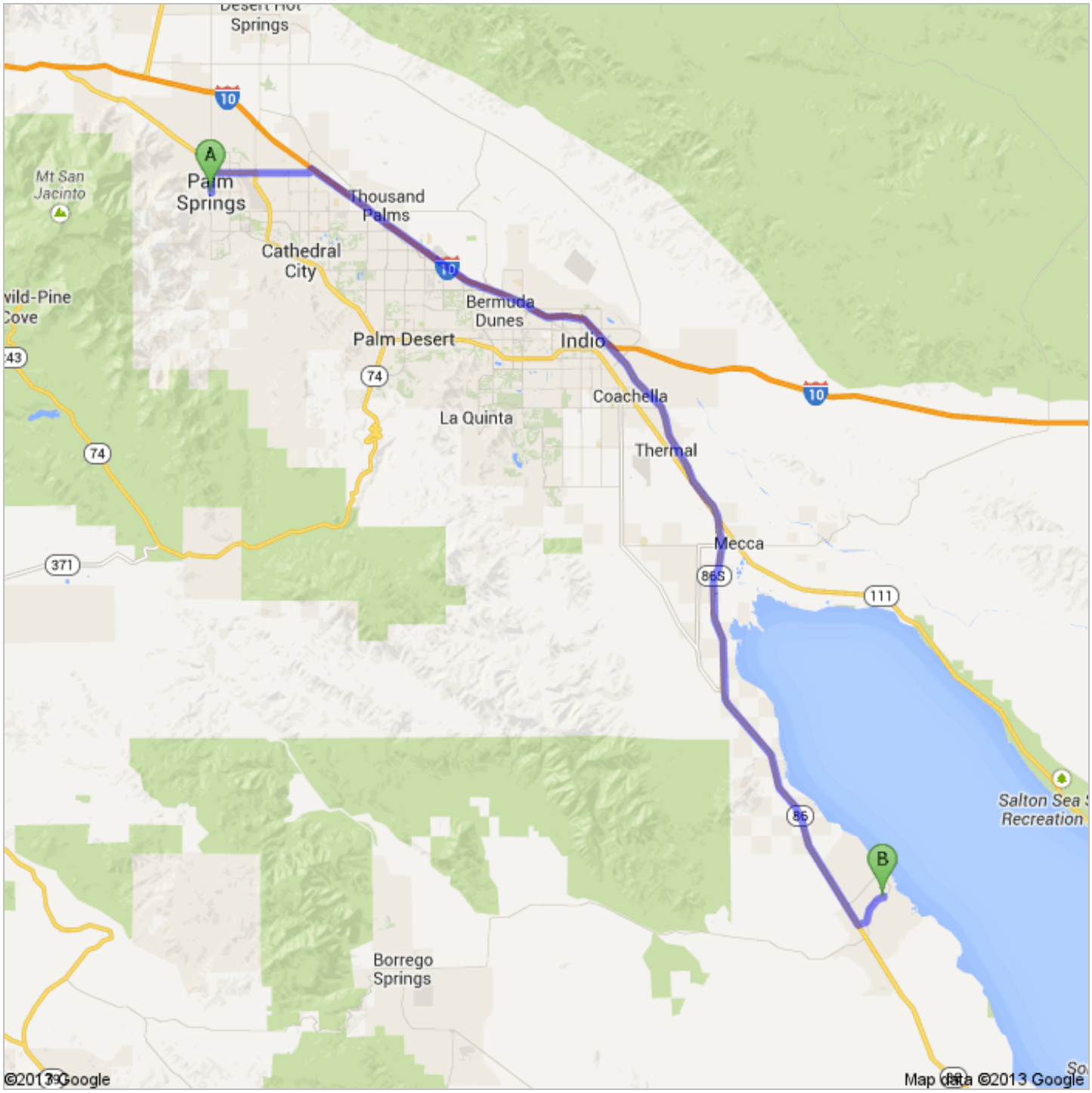

Palm Springs, CA

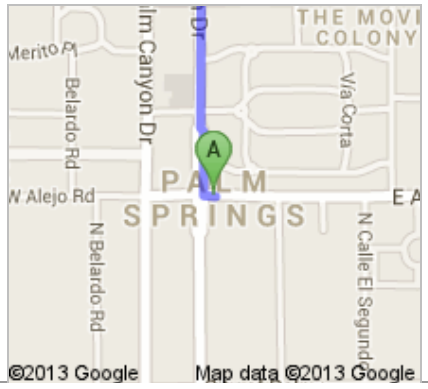

1. Head **west** on **E Alejo Rd** toward **N Indian Canyon Dr** — go 79 ft, total 79 ft

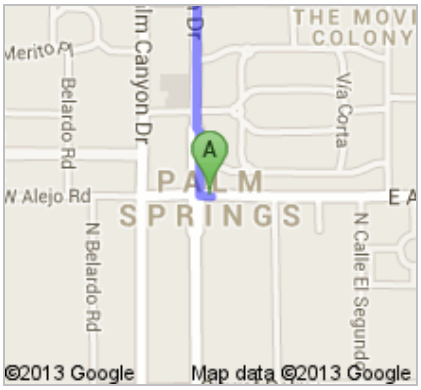

2. Take the 1st right onto **N Indian Canyon Dr** — About 2 mins — go 1.0 mi, total 1.0 mi

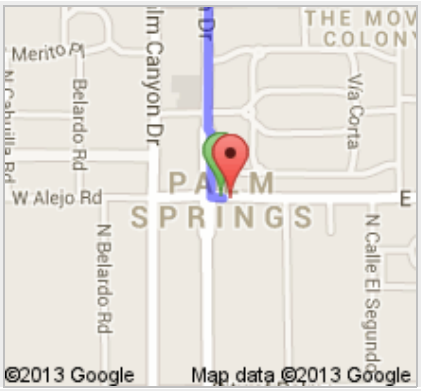

3. Turn right onto **E Vista Chino** — About 9 mins — go 5.0 mi, total 6.0 mi

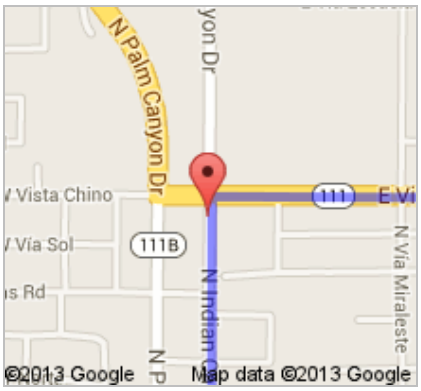

4. Turn left onto **Date Palm Dr** — go 0.2 mi, total 6.2 mi

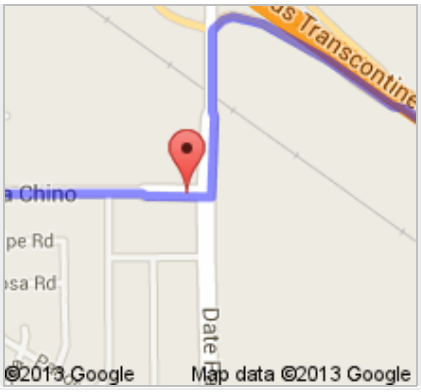

5. Slight right to merge onto **I-10 E**
About 15 mins

go 18.0 mi
total 24.2 mi

6. Keep right to continue on **CA-86 S**, follow signs for **Brawley/El Centro/865 Expy**
About 30 mins

go 33.9 mi
total 58.1 mi

7. Turn left onto **Sunrise Dr**
About 2 mins

go 0.5 mi
total 58.6 mi

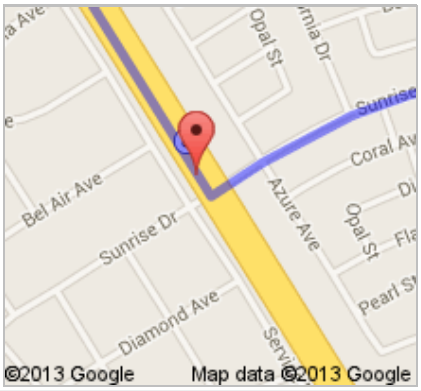

8. Turn left onto **S Marina Dr**
About 3 mins

go 1.7 mi
total 60.3 mi

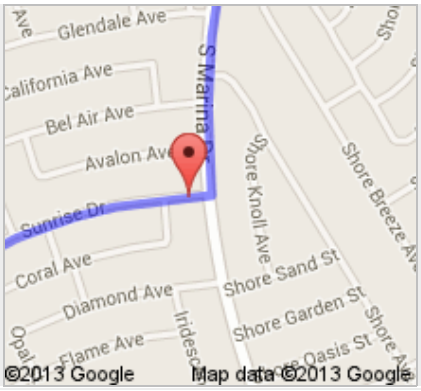

9. Turn right onto **Shore View Ave** — go 315 ft, total 60.4 mi

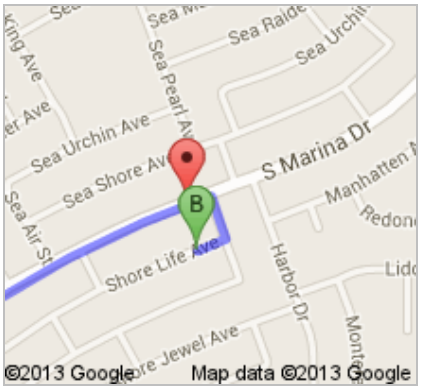

10. Take the 1st right onto **Shore Life Ave** — go 210 ft, total 60.4 mi
    Destination will be on the left

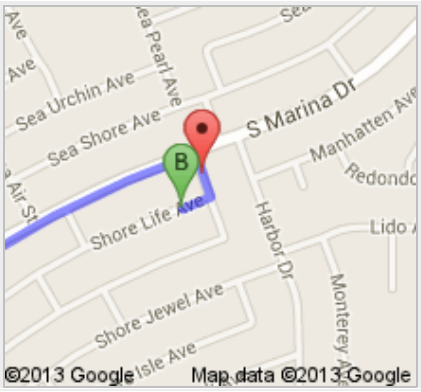

B Shore Life Ave

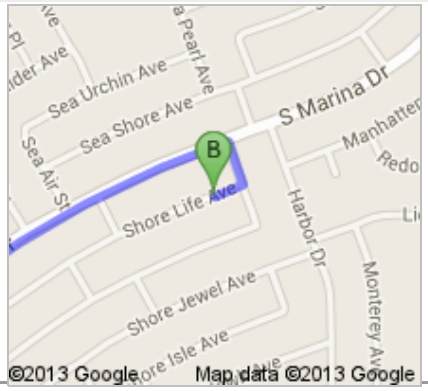

These directions are for planning purposes only. You may find that construction projects, traffic, weather, or other events may cause conditions to differ from the map results, and you should plan your route accordingly. You must obey all signs or notices regarding your route.

Map data ©2013 Google

Directions weren't right? Please find your route on maps.google.com and click "Report a problem" at the bottom left.

Google

8062.kmz

Public · 0 views
Created on Aug 23 · By Bryson · Updated < 1 minute ago

2511 SHORE LIFE Ave

Parcel Id: 010-353-003-001
County Id: 6025
Load Table Gid: 68690
County: Imperial, CA
County Name: Imperial
State Abbr: CA
Address: 2511 SHORE LIFE Ave
Muni Name: West Imperial
[redacted]