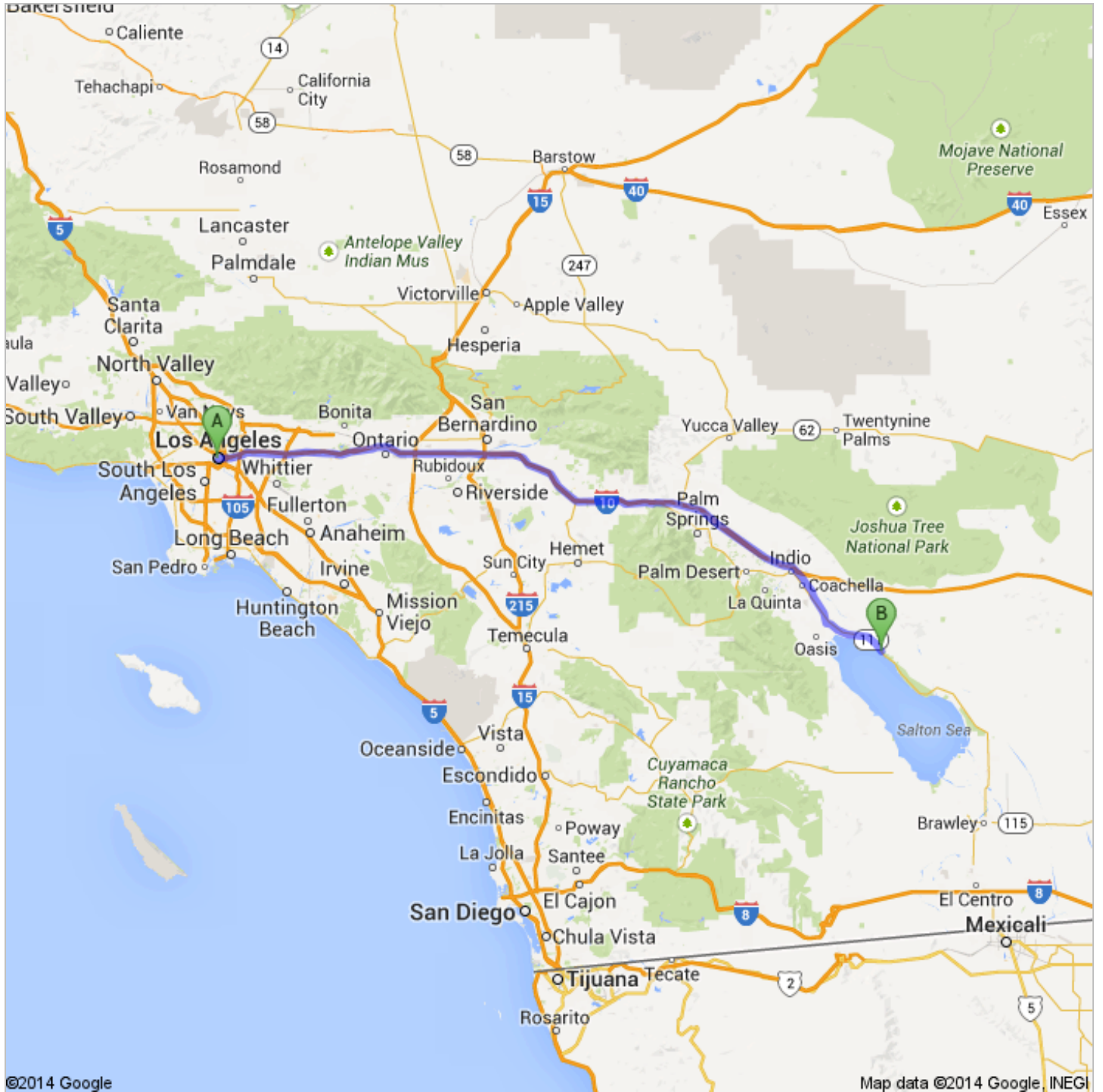

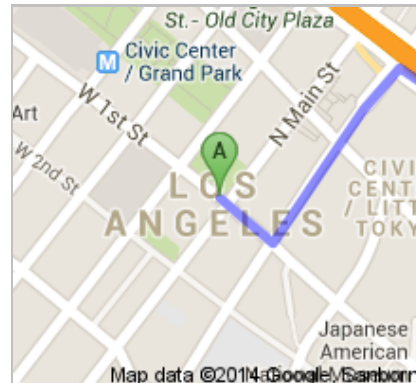




Directions to CA-111 S/Grapefruit Blvd  
154 mi – about 2 hours 23 mins

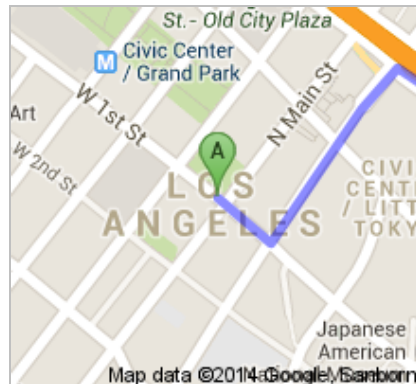



 Los Angeles, CA



1. Head **southeast** on **W 1st St** toward **S Main St**


go 479 ft  
total 479 ft



 2. Take the 2nd left onto **N Los Angeles St**  
About 47 secs


go 0.3 mi  
total 0.4 mi



 3. Turn right to merge onto **US-101 S** toward **Interstate 10 Fwy E/Interstate 5 Fwy S**  
About 1 min

go 0.8 mi  
total 1.2 mi



 4. Keep left to continue on **San Bernardino Fwy**, follow signs for **San Bernardino/ Interstate 10 E**  
About 1 min

go 1.3 mi  
total 2.4 mi



- 10** 5. Merge onto **I-10 E**  
About 1 hour 53 mins

go 126 mi  
total 128 mi



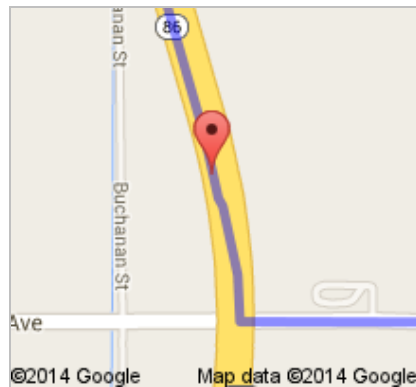
- 86** 6. Keep right to continue on **CA-86 S/CA-86S S**, follow signs for **Brawley/EI Centro/865 Expy**  
About 11 mins

go 12.1 mi  
total 140 mi



- 195** 7. Turn left onto **CA-195 E/66th Ave**  
Continue to follow CA-195 E  
About 2 mins

go 1.0 mi  
total 141 mi



- 111** 8. Turn right onto **CA-111 S/Grapefruit Blvd**  
Destination will be on the left  
About 13 mins

go 12.7 mi  
total 154 mi



**B** CA-111 S/Grapefruit Blvd



These directions are for planning purposes only. You may find that construction projects, traffic, weather, or other events may cause conditions to differ from the map results, and you should plan your route accordingly. You must obey all signs or notices regarding your route.






Map data ©2014 Google, INEGI

Directions weren't right? Please find your route on [maps.google.com](https://maps.google.com) and click "Report a problem" at the bottom left.



**7814DD.kmz**

Public · 0 views  
Created on Jan 14 · By Bryson · Updated < 1 minute ago

-  Untitled Polygon
-  From: Los Angeles, CA
-  Driving directions to 33.487258, -115.896049
-  To: 33.487258, -115.896049
-  Line 3

- Unfortunately Google Maps does not recognize all roads. Continue down the road about 250ft the turn left on the dirt road. Follow it about 50ft then take another left. Follow this road north about 250ft and your property will be on the right.