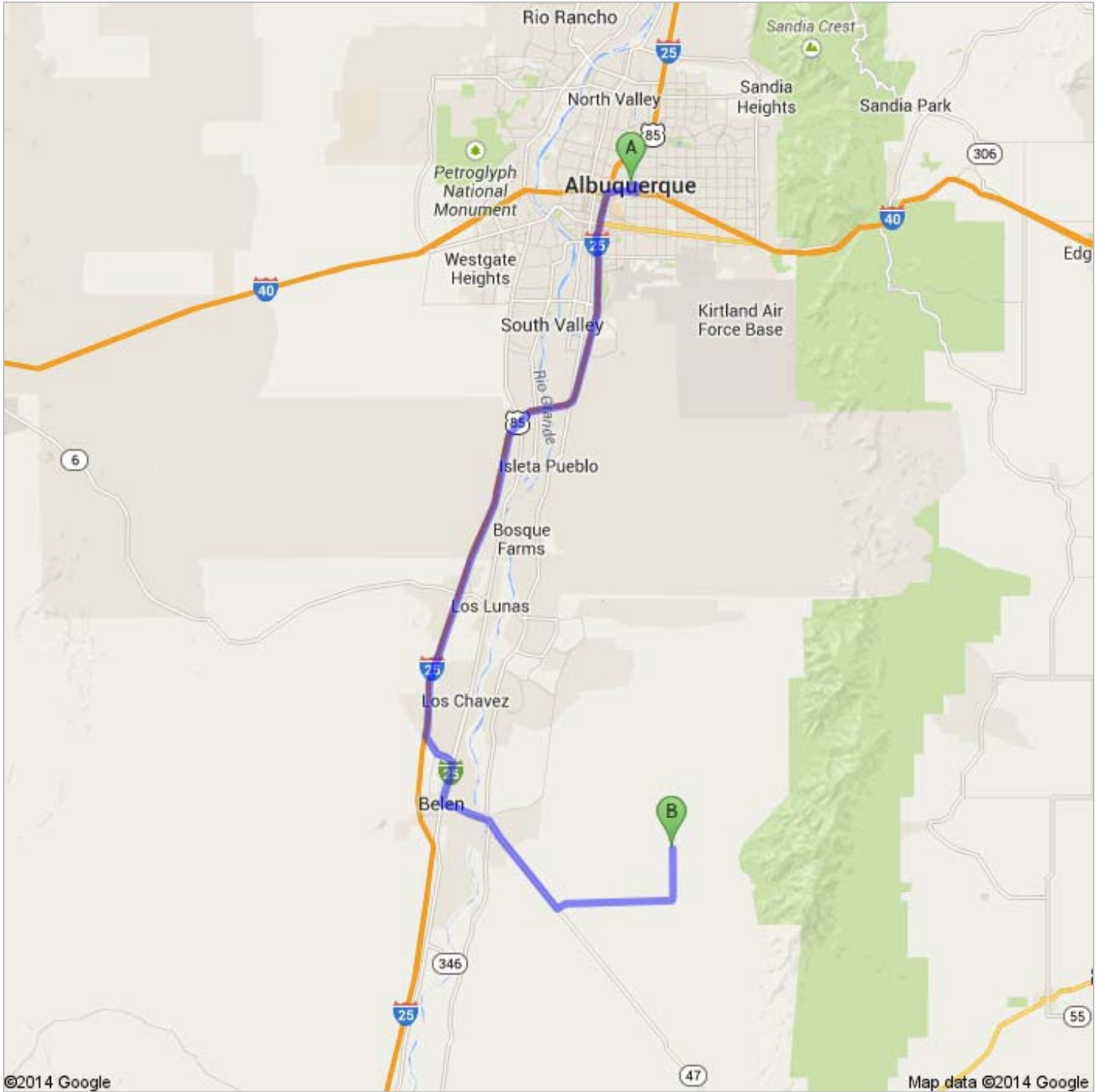





Directions to Trigo Springs Rd
53.3 mi – about 1 hour 19 mins




 Albuquerque, NM



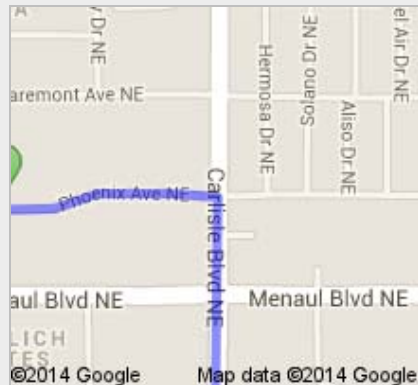
1. Head **east** on **Phoenix Ave NE** toward **American Dr NE/Bryn Mawr Dr NE**
About 1 min

go 0.3 mi
total 0.3 mi



-  2. Turn **right** onto **Carlisle Blvd NE**
About 53 secs

go 0.3 mi
total 0.6 mi



-  3. Take the **Interstate 40 W** ramp

go 0.3 mi
total 0.9 mi



-  4. Merge onto **I-40 W**

go 0.6 mi
total 1.5 mi



5. Take exit **159B-159C** for **I-25 S/I-25 N** toward **Las Cruces/Santa Fe**

go 0.3 mi
total 1.8 mi



6. Take exit **159B** on the left to merge onto **I-25 S** toward **Las Cruces**
About 25 mins

go 30.2 mi
total 32.0 mi



7. Take exit **195** for **Interstate 25 Business** toward **Belen**

go 0.4 mi
total 32.5 mi



8. Merge onto **I-25BUS**
About 5 mins

go 3.9 mi
total 36.4 mi

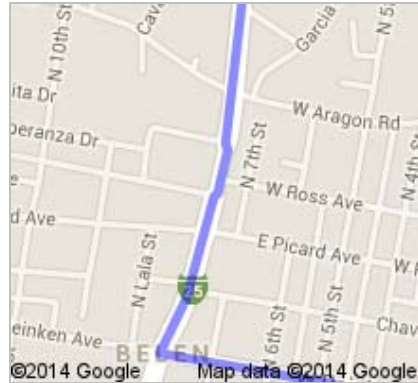


©2014 Google Map data ©2014 Google



9. Turn right onto **N Main St**

go 0.2 mi
total 36.6 mi

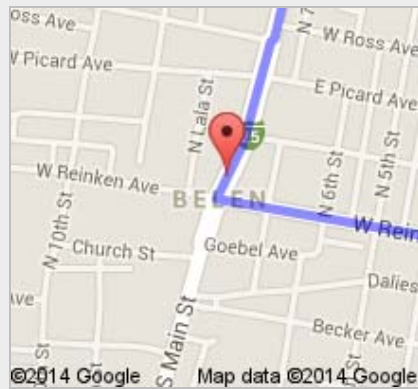


©2014 Google Map data ©2014 Google



10. Turn left onto **W Reinken Ave**
About 2 mins

go 1.1 mi
total 37.7 mi

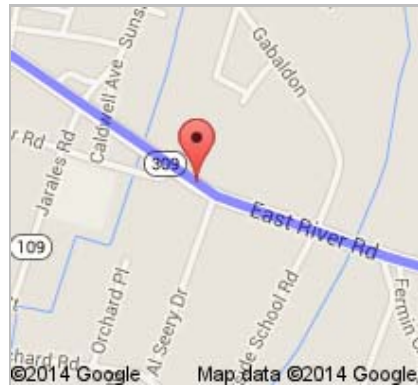


©2014 Google Map data ©2014 Google



11. Continue onto **NM-309 W/E River Rd**
About 2 mins

go 1.3 mi
total 39.0 mi



©2014 Google Map data ©2014 Google



12. Turn right onto **NM-47 S/Rio Communities Blvd**
About 6 mins

go 5.8 mi
total 44.8 mi



13. Turn left onto **S Navajo Rd/S Navajo Loop**
About 23 mins

go 5.7 mi
total 50.5 mi



14. Slight left toward **S Navajo Loop**
About 1 min

go 0.3 mi
total 50.8 mi



15. Continue straight onto **S Navajo Loop**
About 3 mins

go 0.8 mi
total 51.6 mi



16. Continue onto **Trigo Springs Rd**
About 6 mins

go 1.7 mi
total 53.3 mi



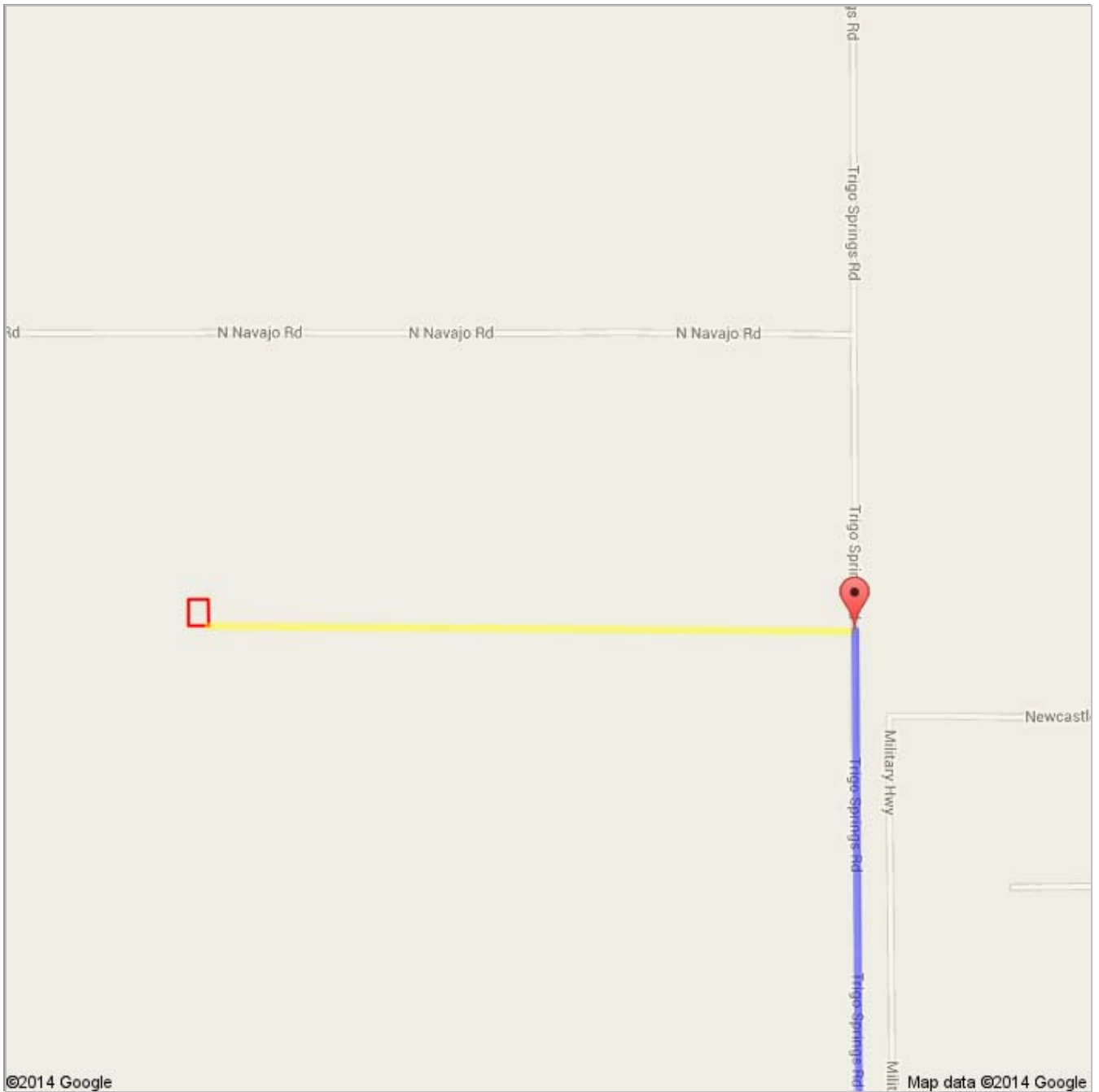
B Trigo Springs Rd



These directions are for planning purposes only. You may find that construction projects, traffic, weather, or other events may cause conditions to differ from the map results, and you should plan your route accordingly. You must obey all signs or notices regarding your route.





Map data ©2014 Google

Directions weren't right? Please find your route on maps.google.com and click "Report a problem" at the bottom left.



8035.kmz

Public · 0 views
Created on Apr 26 · By Bryson · Updated 9 minutes ago

-  Polygon Measure
-  To: Trigo Springs Rd
-  From: Albuquerque, NM
-  Driving directions to Trigo Springs Rd

Continued Directions

Unfortunately Google Maps doesn't recognize some of the roads in the area. The yellow line represents continued directions from the Google Maps ending point to the outline of your property a distance of 1.02 of a mile.

At the end of the Google directions turn left and continue 1.02 miles.
SE corner of property on right.