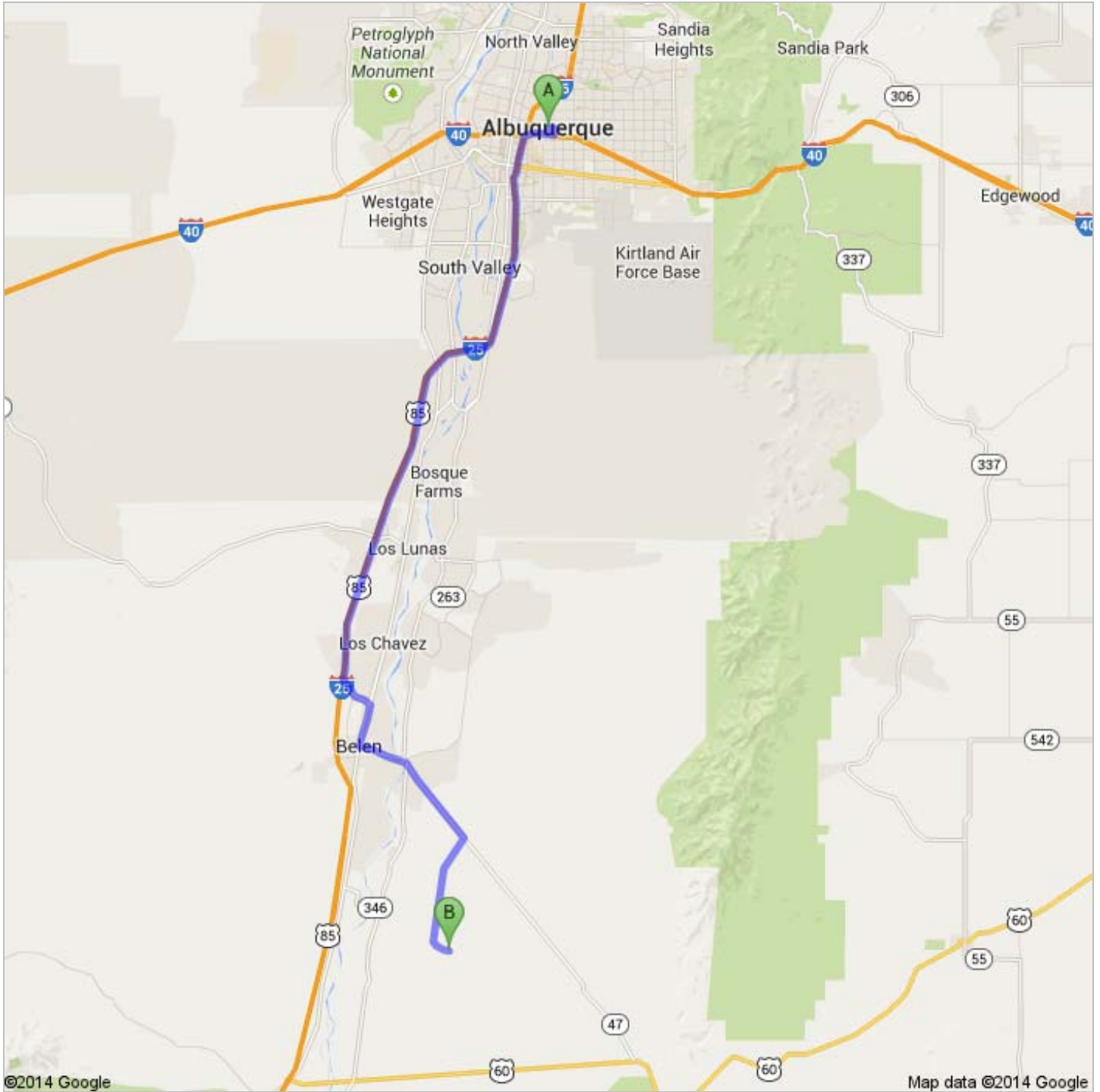





Directions to Escobar St
50.5 mi – about 1 hour 9 mins




 Albuquerque, NM



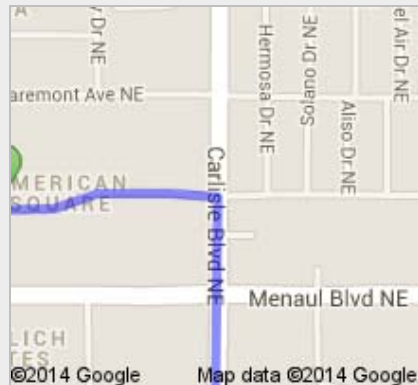
1. Head **east** on **Phoenix Ave NE** toward **American Dr NE/Bryn Mawr Dr NE**
About 57 secs

go 0.3 mi
total 0.3 mi



-  2. Turn **right** onto **Carlisle Blvd NE**
About 1 min

go 0.3 mi
total 0.6 mi



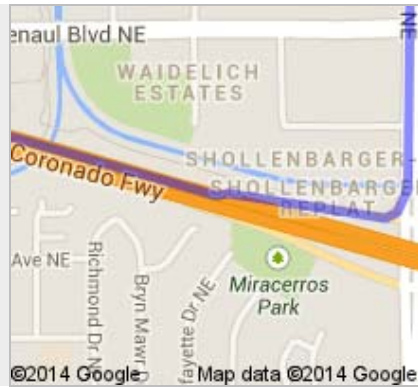
-  3. Take the **Interstate 40 W** ramp

go 0.3 mi
total 0.9 mi



-  4. Merge onto **I-40 W**

go 0.6 mi
total 1.5 mi



5. Take exit **159B-159C** for **I-25 S/I-25 N** toward **Las Cruces/Santa Fe**

go 0.3 mi
total 1.8 mi



6. Take exit **159B** on the left to merge onto **I-25 S** toward **Las Cruces**
About 25 mins

go 30.2 mi
total 32.0 mi



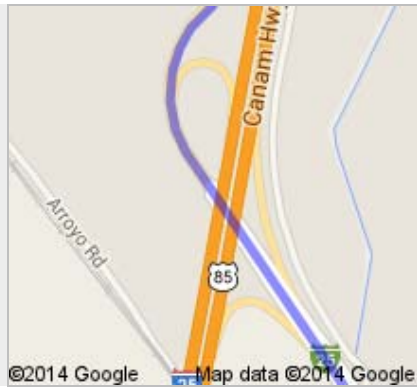
7. Take exit **195** for **Interstate 25 Business** toward **Belen**

go 0.4 mi
total 32.5 mi



8. Merge onto **I-25BUS**
About 5 mins

go 3.9 mi
total 36.4 mi

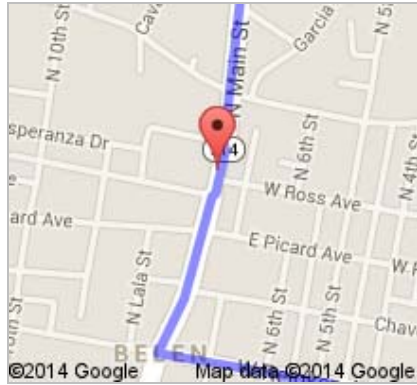


©2014 Google Map data ©2014 Google



9. Turn right onto **N Main St**

go 0.2 mi
total 36.6 mi



©2014 Google Map data ©2014 Google



10. Turn left onto **W Reinken Ave**
About 2 mins

go 1.1 mi
total 37.7 mi



©2014 Google Map data ©2014 Google



11. Continue onto **NM-309 W/E River Rd**
About 2 mins

go 1.3 mi
total 39.0 mi




©2014 Google Map data ©2014 Google



12. Turn right onto **NM-47 S/Rio Communities Blvd**
About 6 mins

go 4.9 mi
total 43.9 mi



 13. Turn right onto **Turbine Rd**
About 7 mins


go 1.8 mi
total 45.7 mi



14. Continue onto **Escobar PI**


go 417 ft
total 45.8 mi



 15. Turn right to stay on **Escobar PI**
About 14 mins

go 3.6 mi
total 49.5 mi



 16. Slight left onto **Escobar St**
About 3 mins

go 1.1 mi
total 50.5 mi



B Escobar St



These directions are for planning purposes only. You may find that construction projects, traffic, weather, or other events may cause conditions to differ from the map results, and you should plan your route accordingly. You must obey all signs or notices regarding your route.

Map data ©2014 Google

Directions weren't right? Please find your route on maps.google.com and click "Report a problem" at the bottom left.



©2014 Google

Map data ©2014 Google

8148.kmz

2636



Public · 0 views

Created on May 2 · By [Bryson](#) · Updated 4 minutes ago

 Untitled Polygon

 From: Albuquerque, NM

Driving directions to Escobar St


 To: Escobar St

Continued Directions

Unfortunately Google Maps doesn't recognize some of the roads in the area. The yellow line represents continued directions from the Google Maps ending point to the outline of your property a distance of 0.62 of a mile.

At the end of the Google directions continue straight for 0.50 of a mile.

Turn right and continue 0.12 of a mile.

SW corner of property on left.