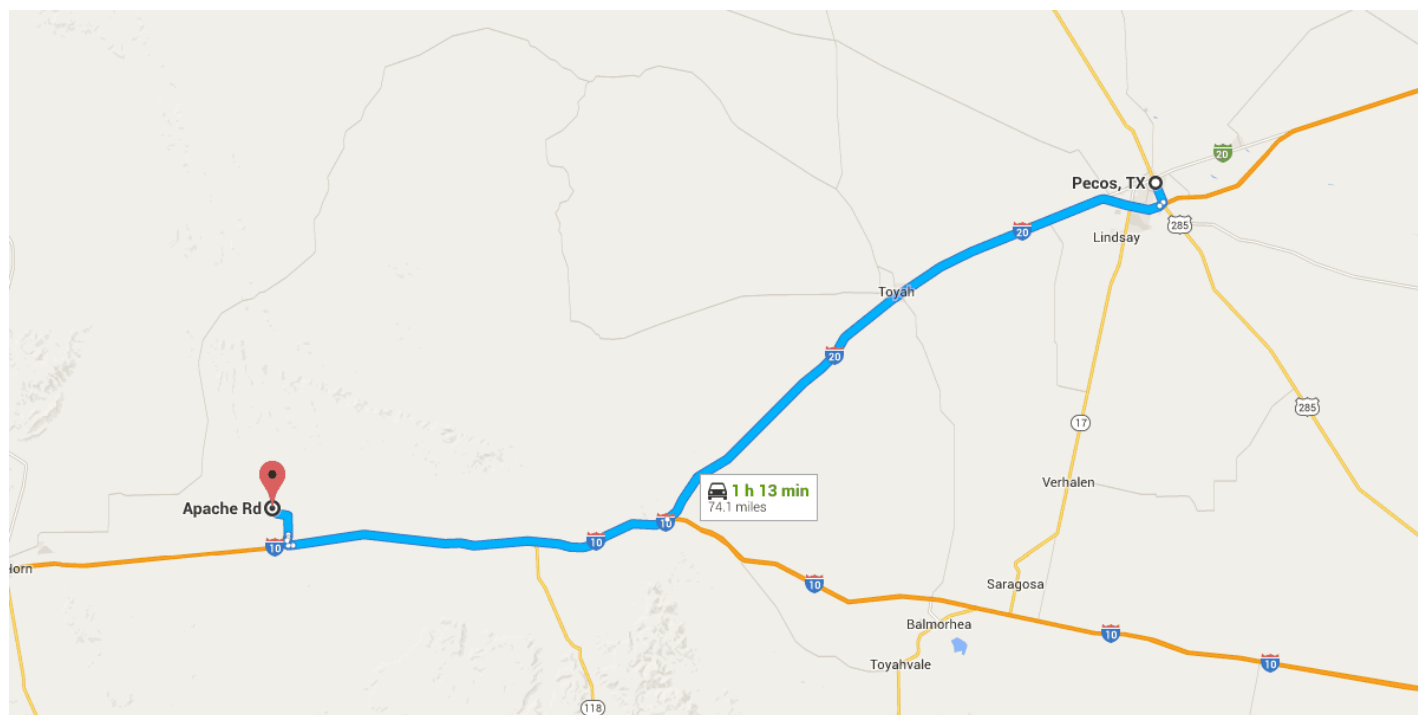


Directions from Pecos, TX to Apache Rd

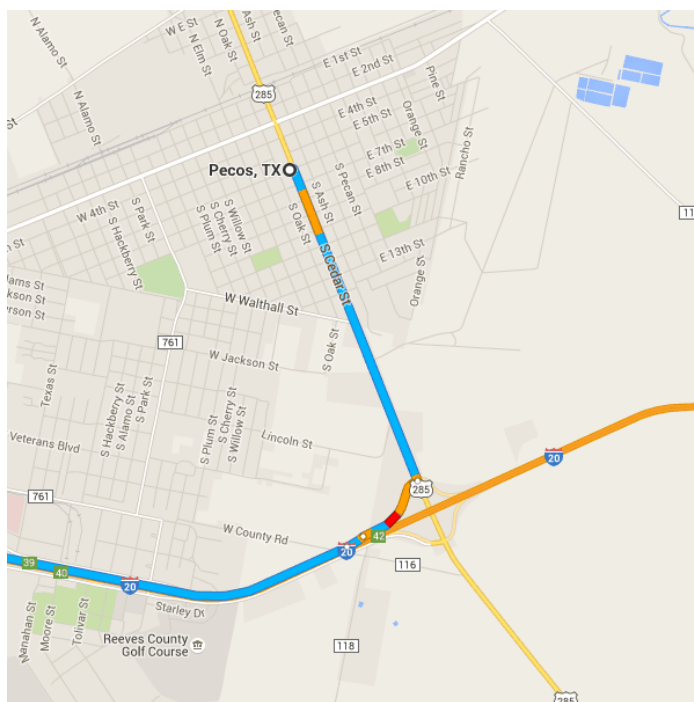


○ Pecos, TX

Get on I-20 W from S Cedar St




1.9 mi / 4 min

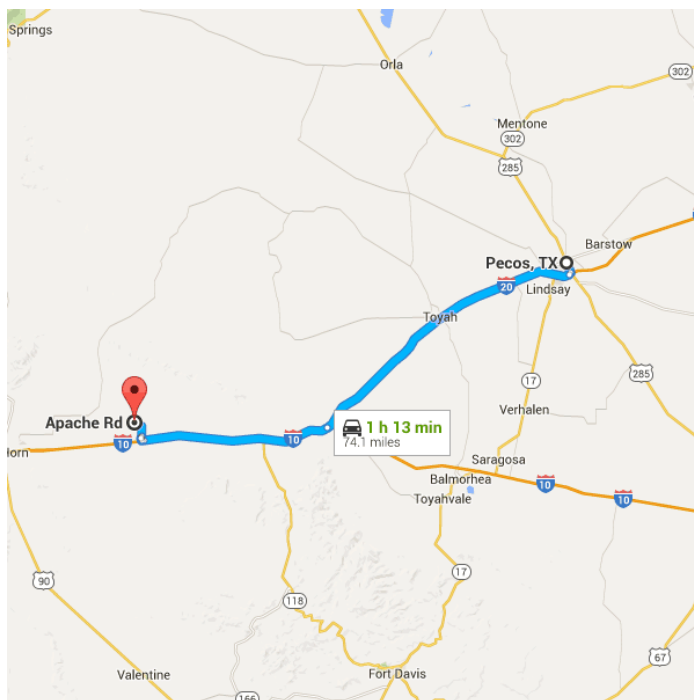
- ↑ 1. Head east on E 6th St toward S Cedar St
75 ft
- ↘ 2. Turn right at the 1st cross street onto S Cedar St
1.5 mi
- ↘ 3. Turn right onto Interstate 20 Service Rd
0.4 mi
- ↑ 4. Take the ramp on the left onto I-20 W
443 ft



Follow I-20 W and I-10 W to Culberson County. Take exit 159 from I-10 W






68.7 mi / 57 min

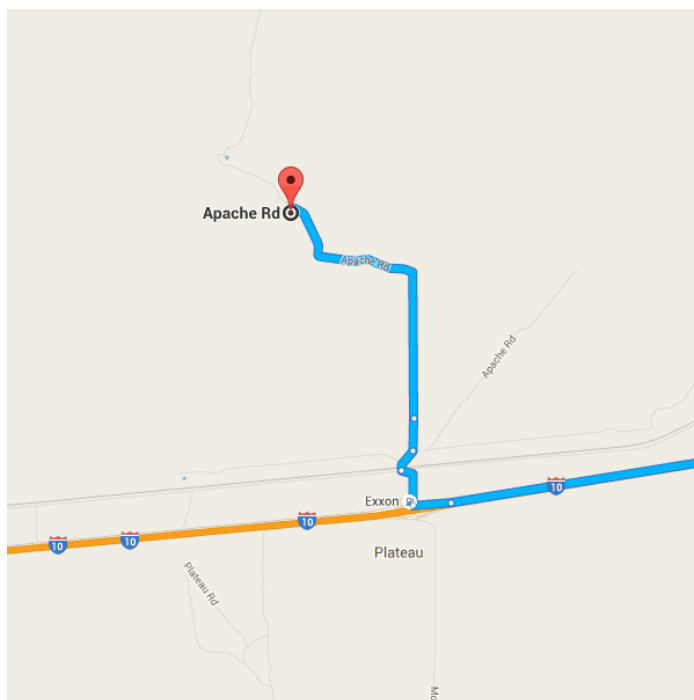
-  5. Merge onto **I-20 W**
_____ 41.9 mi
-  6. Merge onto **I-10 W**
_____ 26.5 mi
-  7. Take exit **159** toward **Plateau**
_____ 0.3 mi



Drive to Apache Rd

_____ 3.5 mi / 9 min

-  8. Turn **right**
_____ 0.4 mi
-  9. Turn **right**
_____ 0.2 mi
-  10. Slight **left** toward **Apache Rd**
_____ 0.3 mi
-  11. Continue onto **Apache Rd**
 Destination will be on the left
_____ 2.6 mi



Apache Rd

Van Horn, TX 79855

These directions are for planning purposes only. You may find that construction projects, traffic, weather, or other events may cause conditions to differ from the map results, and you should plan your route accordingly. You must obey all signs or notices regarding your route.

