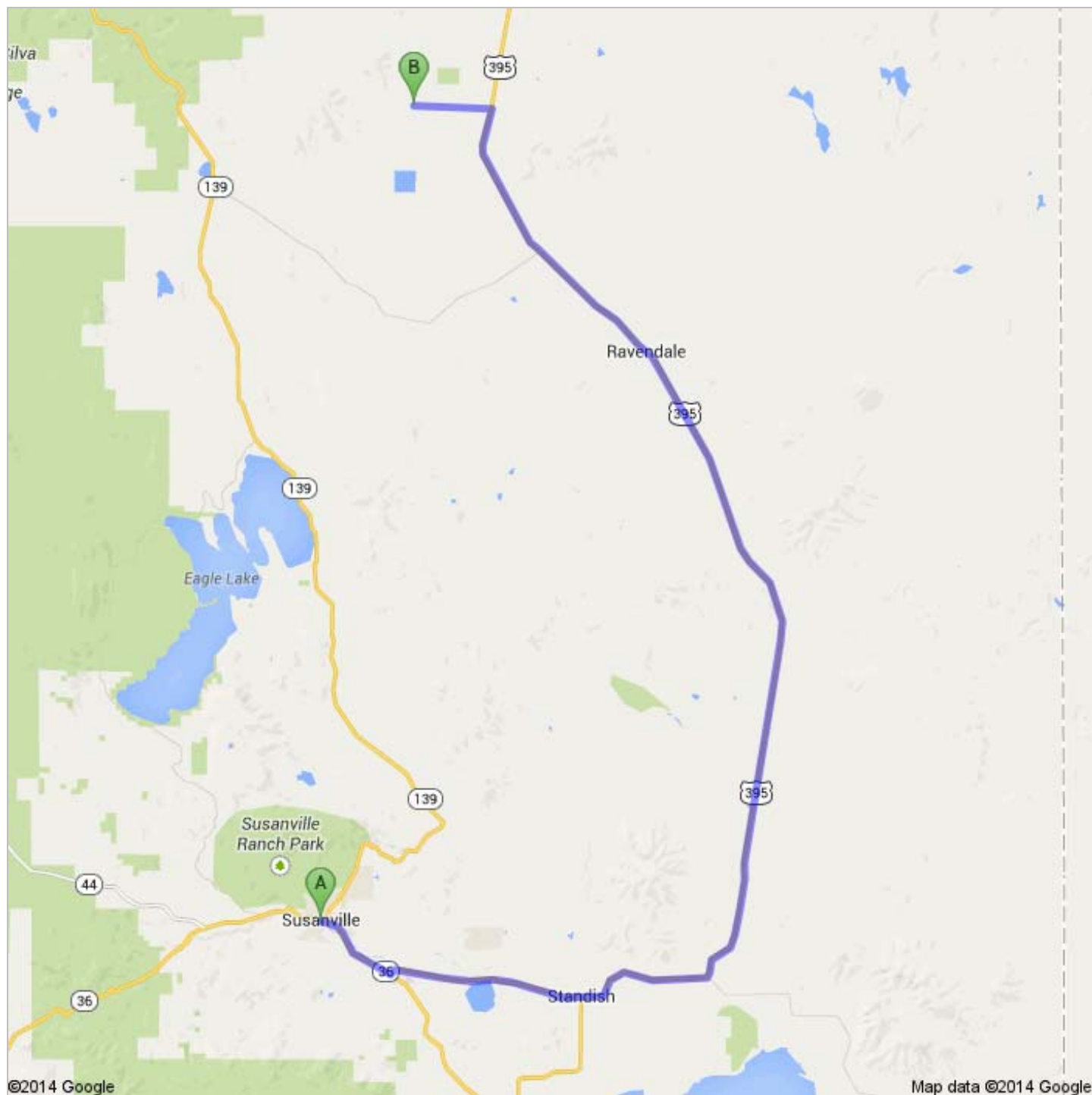




Directions to Brockman Rd
69.4 mi – about 1 hour 24 mins



A Susanville, CA



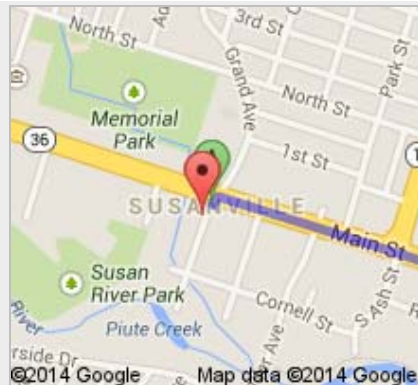
1. Head **northeast** on **Foss St** toward **Main St**

go 62 ft
total 62 ft



36 2. Take the 1st right onto **CA-36 E/Main St**
Continue to follow CA-36 E
About 6 mins

go 4.3 mi
total 4.3 mi



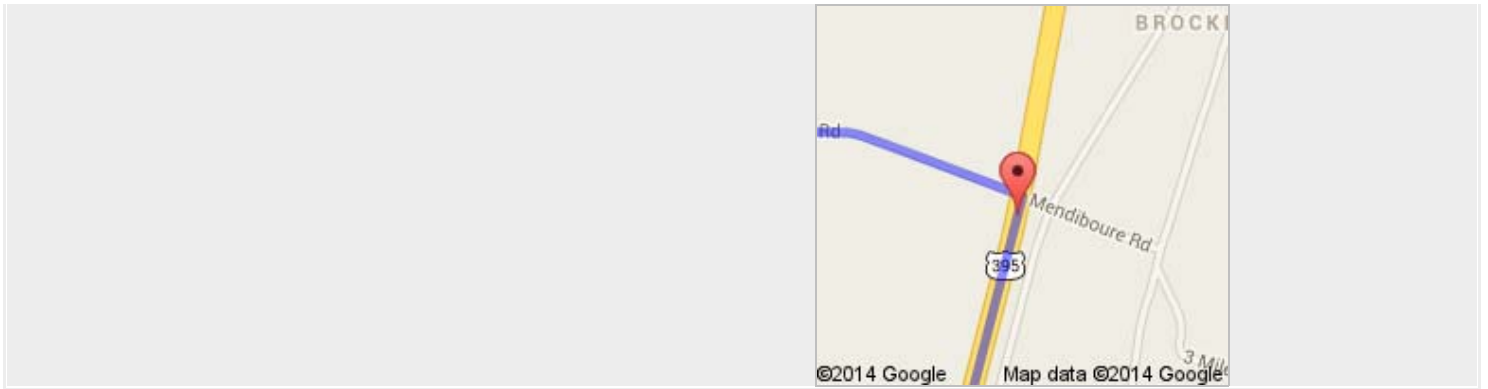
395 3. Turn left onto **US-395 N/Hwy 395 N/U.S. Hwy 395 N**
About 1 hour 3 mins


go 61.5 mi
total 65.7 mi



↶ 4. Turn left onto **Brockman Rd**
Destination will be on the left
About 15 mins

go 3.6 mi
total 69.4 mi



 Brockman Rd



These directions are for planning purposes only. You may find that construction projects, traffic, weather, or other events may cause conditions to differ from the map results, and you should plan your route accordingly. You must obey all signs or notices regarding your route.

Map data ©2014 Google

Directions weren't right? Please find your route on maps.google.com and click "Report a problem" at the bottom left.



7474.kmz

Public · 0 views
Created on Mar 19 · By Bryson · Updated < 1 minute ago



7474



From: Susanville, CA



Driving directions to 40.96302, -120.5713



To: 40.96302, -120.5713