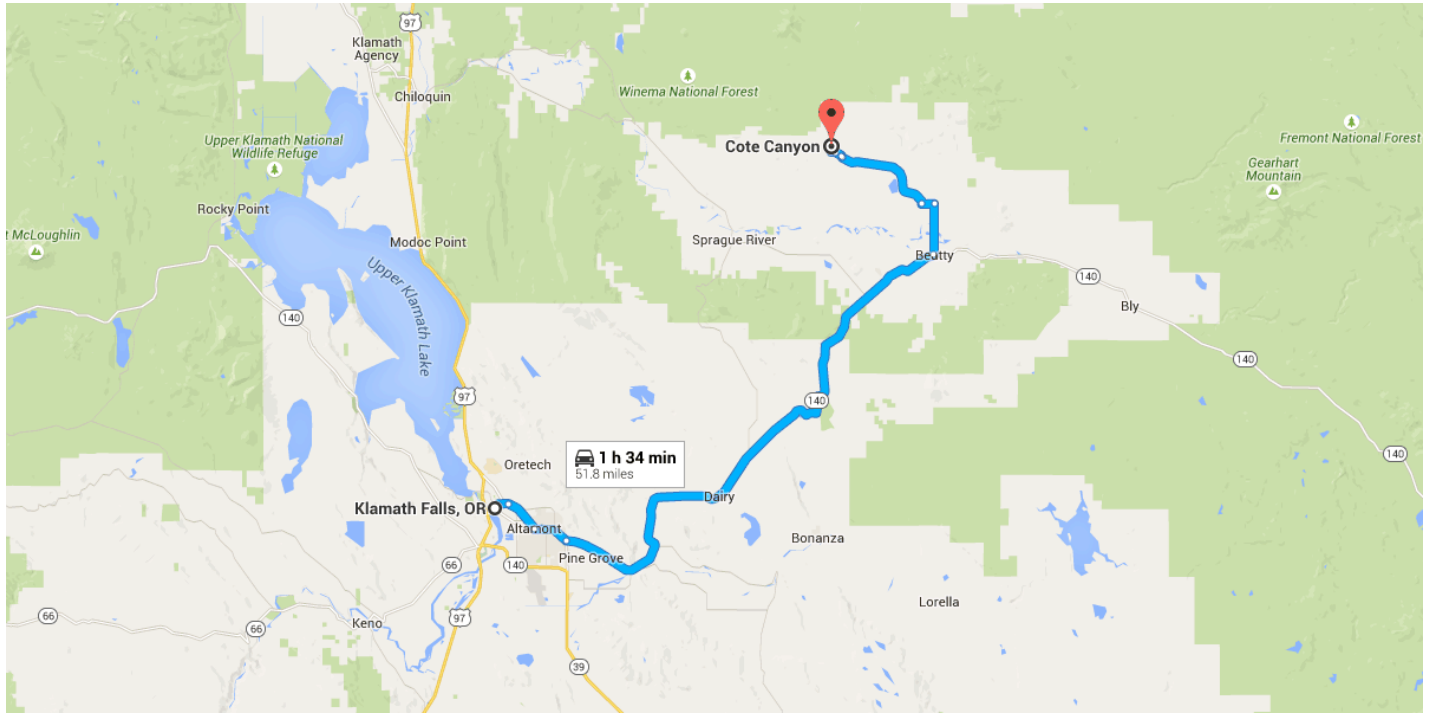


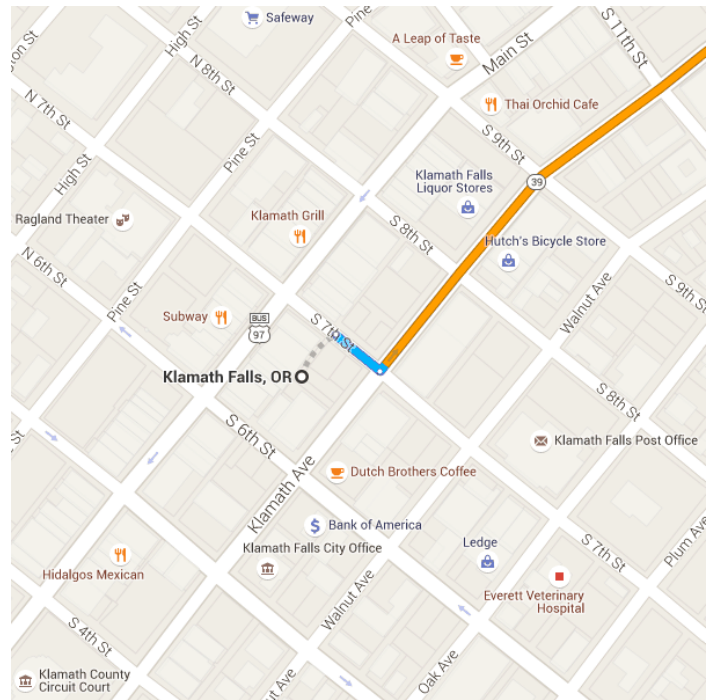
Directions from Klamath Falls, OR to Cote Canyon



○ Klamath Falls, OR

↑ Head southeast on S 7th St toward OR-39 BUS N

\_\_\_\_\_ 144 ft / 5 s



Take OR-140 E to Godow Spring Rd

\_\_\_\_\_ 40.6 mi / 53 min

- 2. Turn **left** at the 1st cross street onto **OR-39 BUS N**  


---

 0.3 mi
- 3. Turn **left** to stay on **OR-39 BUS N**  


---

 299 ft
- 4. Turn **right** onto **OR-39 BUS N/US-97 BUS N**  


---

 121 ft
- 5. Keep **right** to continue on **Main St**  


---

 0.6 mi
- 6. Turn **right** onto **OR-39 S/Crater Lake Pkwy**  


---

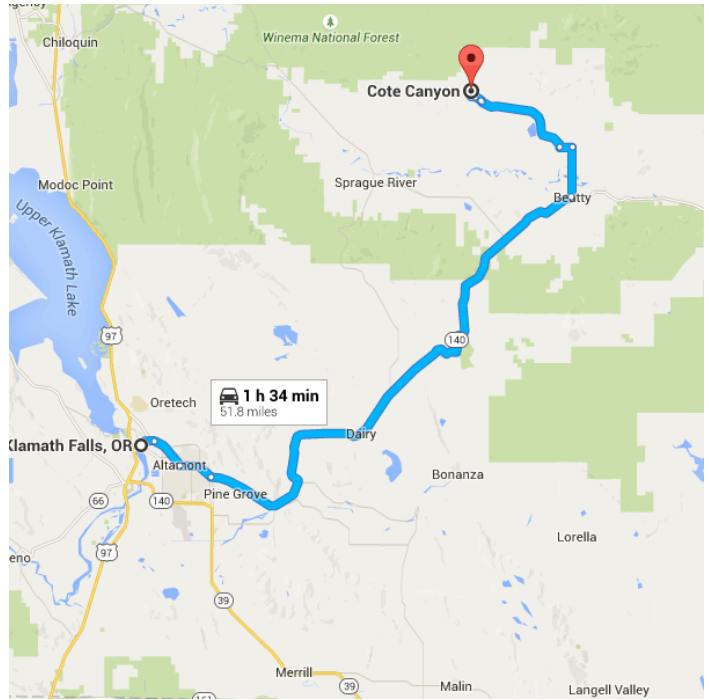
 2.2 mi
- 7. Turn **left** onto **S 6th St**  


---

 2.2 mi
- 8. Slight **left** onto **OR-140 E**  


---

 35.2 mi



Continue on **Godow Spring Rd**. Take **Oregon Pines Rd** to **Cote Canyon**

11.2 mi / 41 min

- 9. Turn **left** onto **Godow Spring Rd**  


---

 3.0 mi
- 10. Turn **left** onto **Drews Rd**  


---

 0.7 mi
- 11. Turn **right** onto **Oregon Pines Rd**  


---

 6.2 mi
- 12. Continue onto **NF-4464**  


---

 0.1 mi
- 13. Slight **left**  


---

 0.4 mi
- 14. Slight **left** onto **Nagelridge Way**  

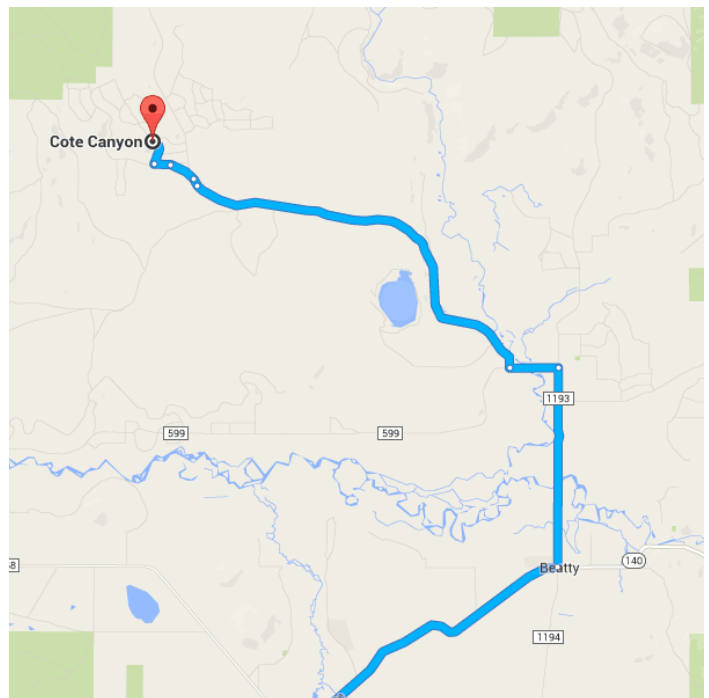

---

 0.3 mi
- 15. Turn **right** onto **Cote Canyon**  

i
Destination will be on the left

---

 0.4 mi



**Cote Canyon**  
Chiloquin, OR 97624

These directions are for planning purposes only. You may find that construction projects, traffic, weather, or other events may cause conditions to differ from the map results, and you should plan your route accordingly. You must obey all signs or notices regarding your route.

