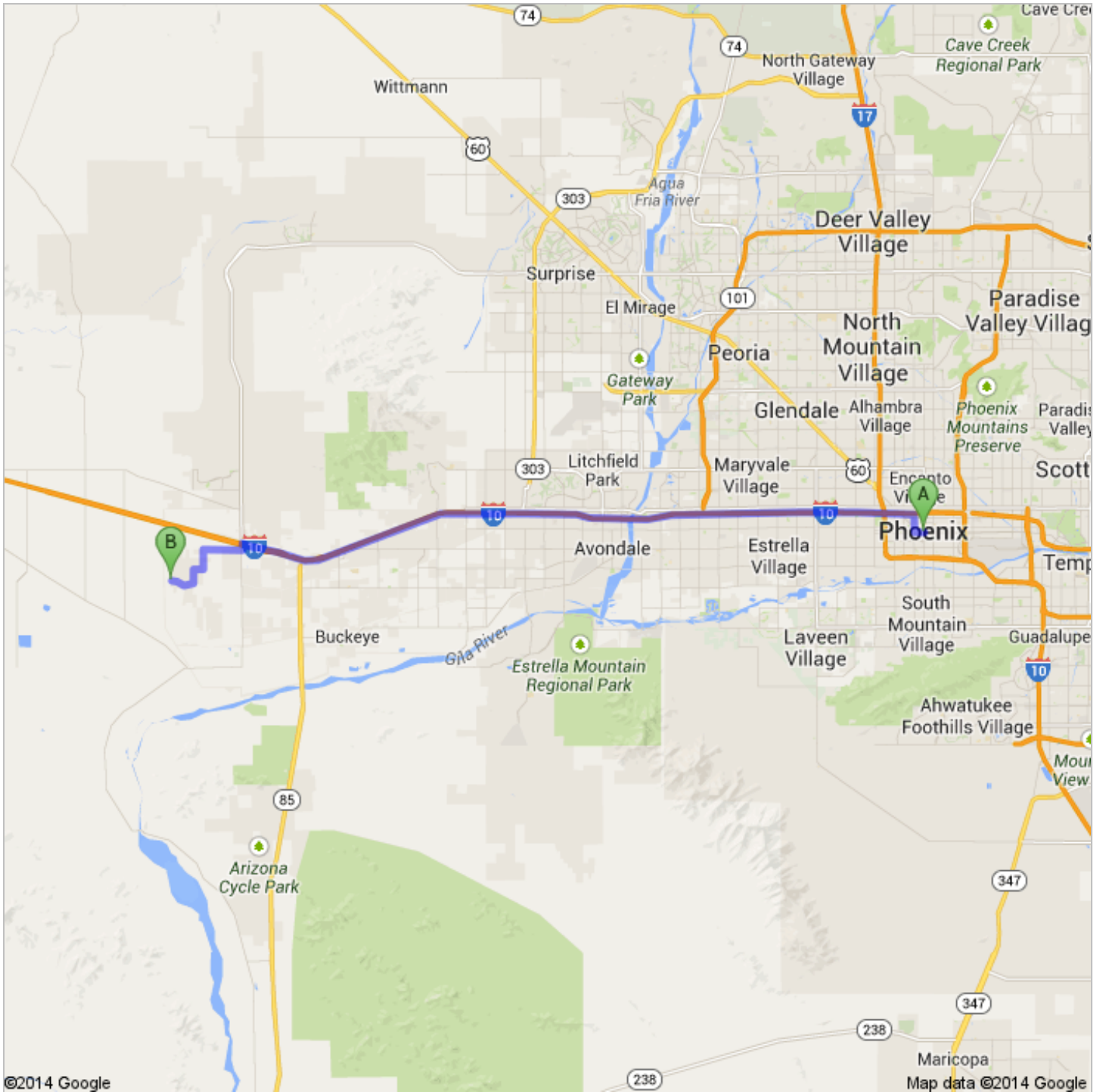




Directions to Unknown road
42.2 mi – about 55 mins

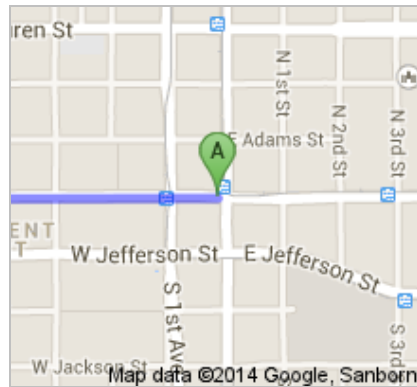



 Phoenix, AZ



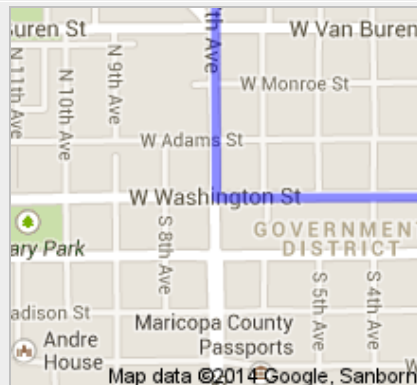
1. Head **west** on **W Washington St** toward **N 1st Ave**
About 2 mins


go 0.5 mi
total 0.5 mi



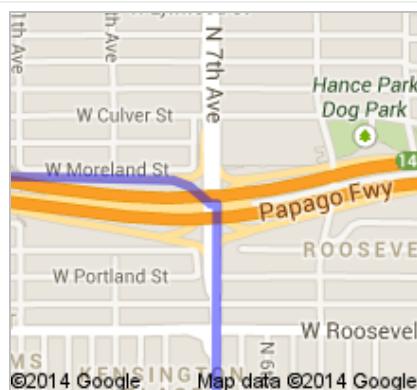
 2. Turn **right** onto **N 7th Ave**
About 2 mins


go 0.9 mi
total 1.4 mi



 3. Turn **left**

go 46 ft
total 1.4 mi



 4. Turn **right** to merge onto **I-10 W** toward **Los Angeles**
About 31 mins

go 34.6 mi
total 36.0 mi



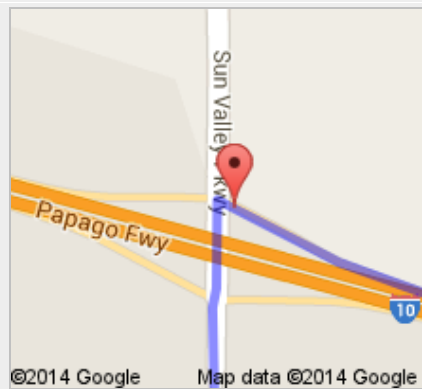
5. Take exit **109** for **Sun Valley Pkwy/Palo Verde Rd**

go 0.3 mi
total 36.3 mi



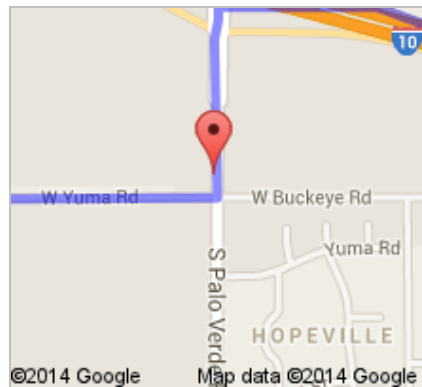
6. Turn left onto **S Palo Verde Rd/Sun Valley Pkwy**
Continue to follow S Palo Verde Rd

go 0.3 mi
total 36.7 mi



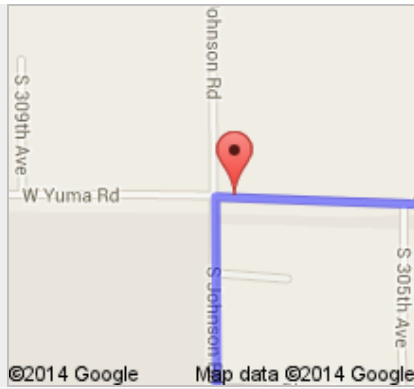
7. Turn right onto **W Yuma Rd**
About 4 mins

go 2.0 mi
total 38.7 mi



8. Turn left onto **S Johnson Rd**
About 3 mins

go 1.0 mi
total 39.7 mi



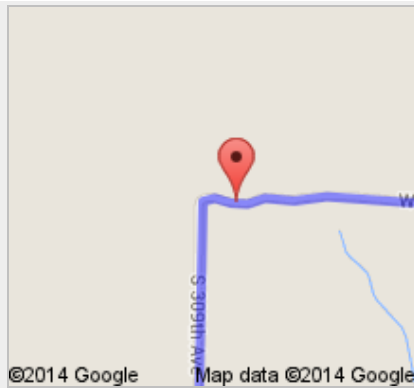
9. Take the 1st right onto **W Lower Buckeye Rd**
About 2 mins

go 0.5 mi
total 40.2 mi



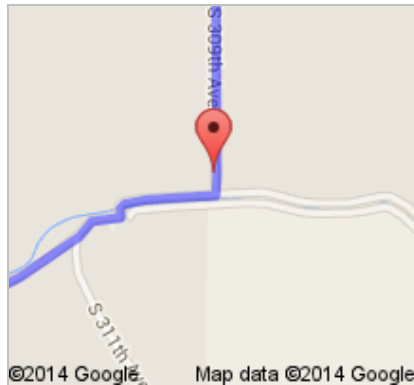
10. Continue onto **W 309th Ave**
About 3 mins

go 0.7 mi
total 40.9 mi



11. Turn right onto **S 311th Ave**
About 8 mins

go 1.3 mi
total 42.2 mi



Unknown road



These directions are for planning purposes only. You may find that construction projects, traffic, weather, or other events may cause conditions to differ from the map results, and you should plan your route accordingly. You must obey all signs or notices regarding your route.

Map data ©2014 Google

Directions weren't right? Please find your route on maps.google.com and click "Report a problem" at the bottom left.




©2014 Google


Map data ©2014 Google


7115DD.kmz

Public · 1 view s
Created on Feb 14 · By Bryson · Updated 2 minutes ago

 Untitled Polygon

 From: Phoenix, AZ

 Driving directions to 33.410261, -112.746762

 To: 33.410261, -112.746762

 Line 2

Unfortunately Google Maps does not recognize all roads. Continue past Blue end point slight left 0.04 miles, and follow about 0.10 miles. Then turn slight left and follow for 0.05 miles. Then turn left and follow dirt road for 0.30 miles. Then turn right and follow road for 0.25 miles. Then turn right one final time and follow right for 0.22 miles. The property will be on the right side.