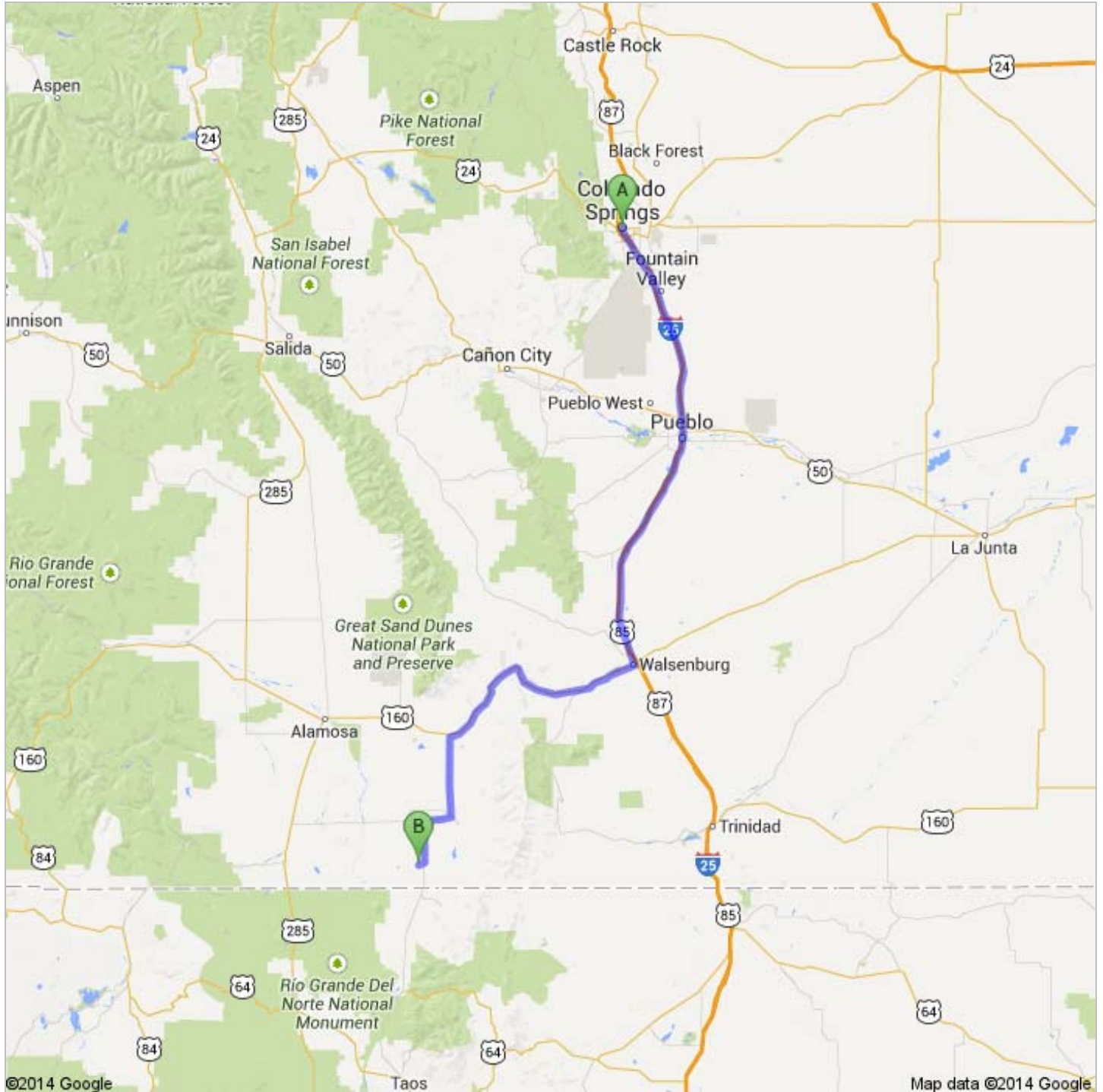
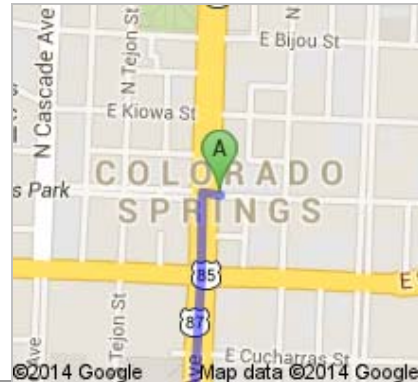




Directions to Unknown road  
169 mi – about 2 hours 40 mins




**A** Colorado Springs, CO



1. Head **northwest** on **E Pikes Peak Ave** toward **US-85 N/US-87 N**


go 118 ft  
total 118 ft



 2. Take the 1st left onto **S Nevada Ave**  
About 3 mins


go 1.3 mi  
total 1.4 mi



 3. Turn left to merge onto **I-25 S**  
About 1 hour 11 mins

go 87.3 mi  
total 88.7 mi



 4. Take exit **52** for **I-25 S** toward **US-160 W/Walsenburg/Alamosa**

go 0.3 mi  
total 88.9 mi



5. Keep right at the fork, follow signs for **US-160/I-25 BUS S** and merge onto **I-25 BUS S**  
About 5 mins

go 2.5 mi  
total 91.5 mi



6. Turn right onto **US-160 W/W 7th St**  
Continue to follow US-160 W  
About 46 mins

go 47.0 mi  
total 138 mi



7. Turn left onto **CO-159 S**  
About 28 mins

go 28.6 mi  
total 167 mi



8. Turn right  
About 4 mins

go 1.0 mi  
total 168 mi



9. Take the 2nd left  
About 1 min

go 0.5 mi  
total 169 mi



10. Take the 1st right

go 0.2 mi  
total 169 mi



Unknown road



These directions are for planning purposes only. You may find that construction projects, traffic, weather, or other events may cause conditions to differ from the map results, and you should plan your route accordingly. You must obey all signs or notices regarding your route.





Map data ©2014 Google

Directions weren't right? Please find your route on [maps.google.com](https://maps.google.com) and click "Report a problem" at the bottom left.



### 7114.kmz

Public · 0 views  
Created on Aug 11 · By [Bryson](#) · Updated 3 minutes ago

-  Untitled Polygon
-  From: Colorado Springs, CO
-  Driving directions to Unknown road
-  To: Unknown road