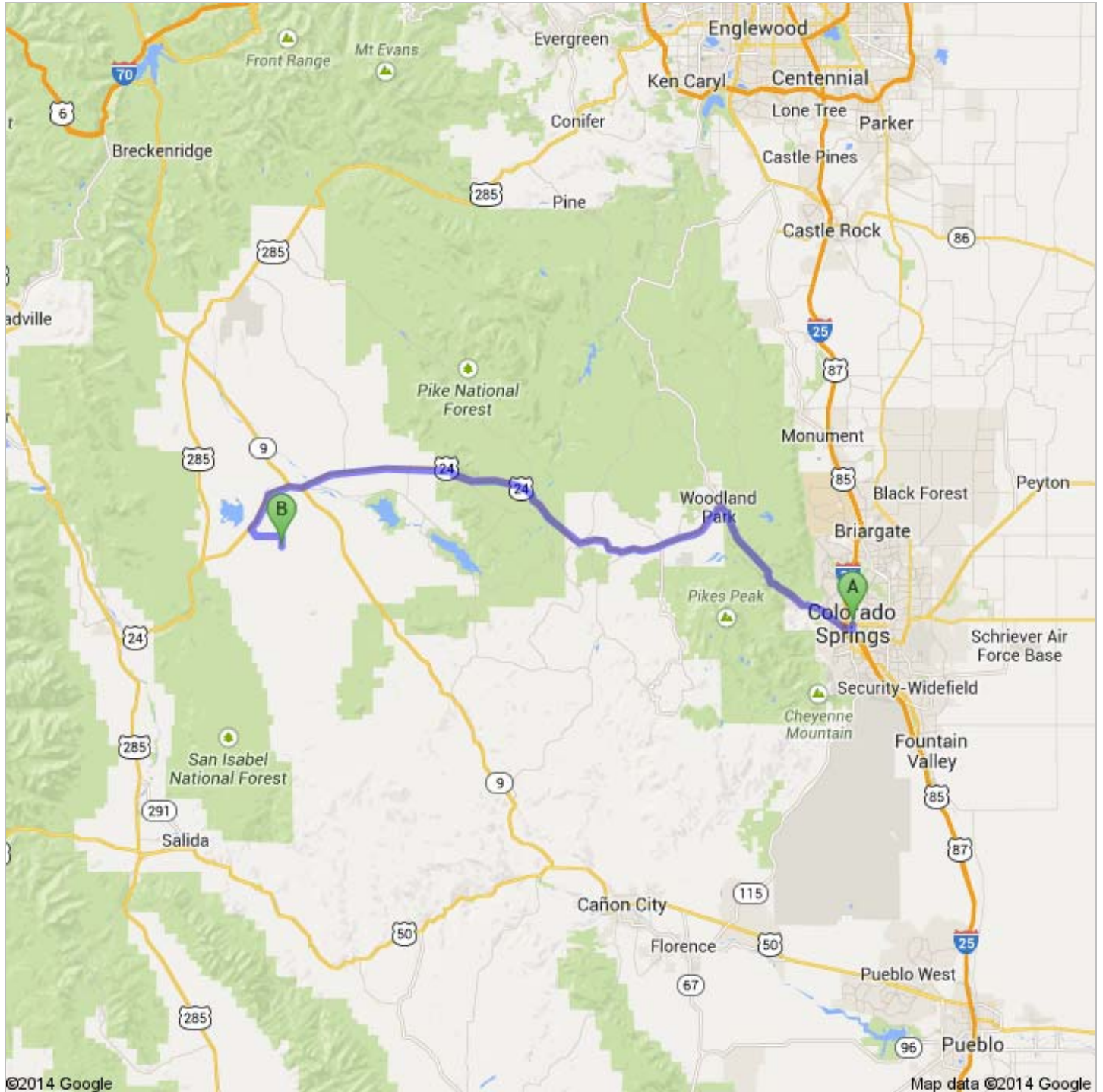




Directions to Comanche Rd
76.2 mi – about 1 hour 40 mins




A Colorado Springs, CO



1. Head **northwest** on **E Pikes Peak Ave** toward **US-85 N/US-87 N**


go 118 ft
total 118 ft



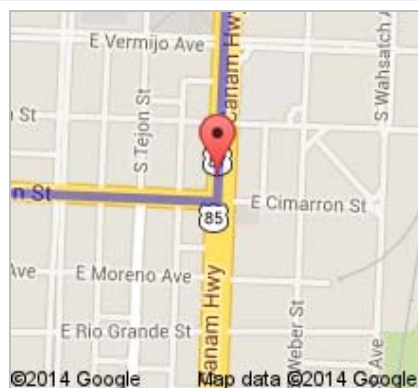
 2. Take the 1st left onto **S Nevada Ave**
About 1 min


go 0.5 mi
total 0.5 mi



 3. Turn right onto **E Cimarron St**
About 6 mins

go 3.9 mi
total 4.4 mi



 4. Continue onto **US-24 W**
About 1 hour 14 mins

go 67.5 mi
total 71.9 mi



5. Turn left onto **City Rd 437**
About 4 mins



go 0.9 mi
total 72.8 mi

6. Take the 1st left onto **Uintah Trail**
About 10 mins



go 2.4 mi
total 75.2 mi

7. Turn right onto **Abihka Rd**
About 4 mins




go 1.0 mi
total 76.2 mi

8. Take the 2nd right onto **Comanche Rd**

go 10 ft
total 76.2 mi



 Comanche Rd



These directions are for planning purposes only. You may find that construction projects, traffic, weather, or other events may cause conditions to differ from the map results, and you should plan your route accordingly. You must obey all signs or notices regarding your route.





Map data ©2014 Google

Directions weren't right? Please find your route on maps.google.com and click "Report a problem" at the bottom left.



7512.kmz

Public · 0 views
Created on Jul 1 · By Bryson · Updated 2 minutes ago

-  Polygon Measure
-  From: Colorado Springs, CO
-  Driving directions to Comanche Rd
-  To: Comanche Rd