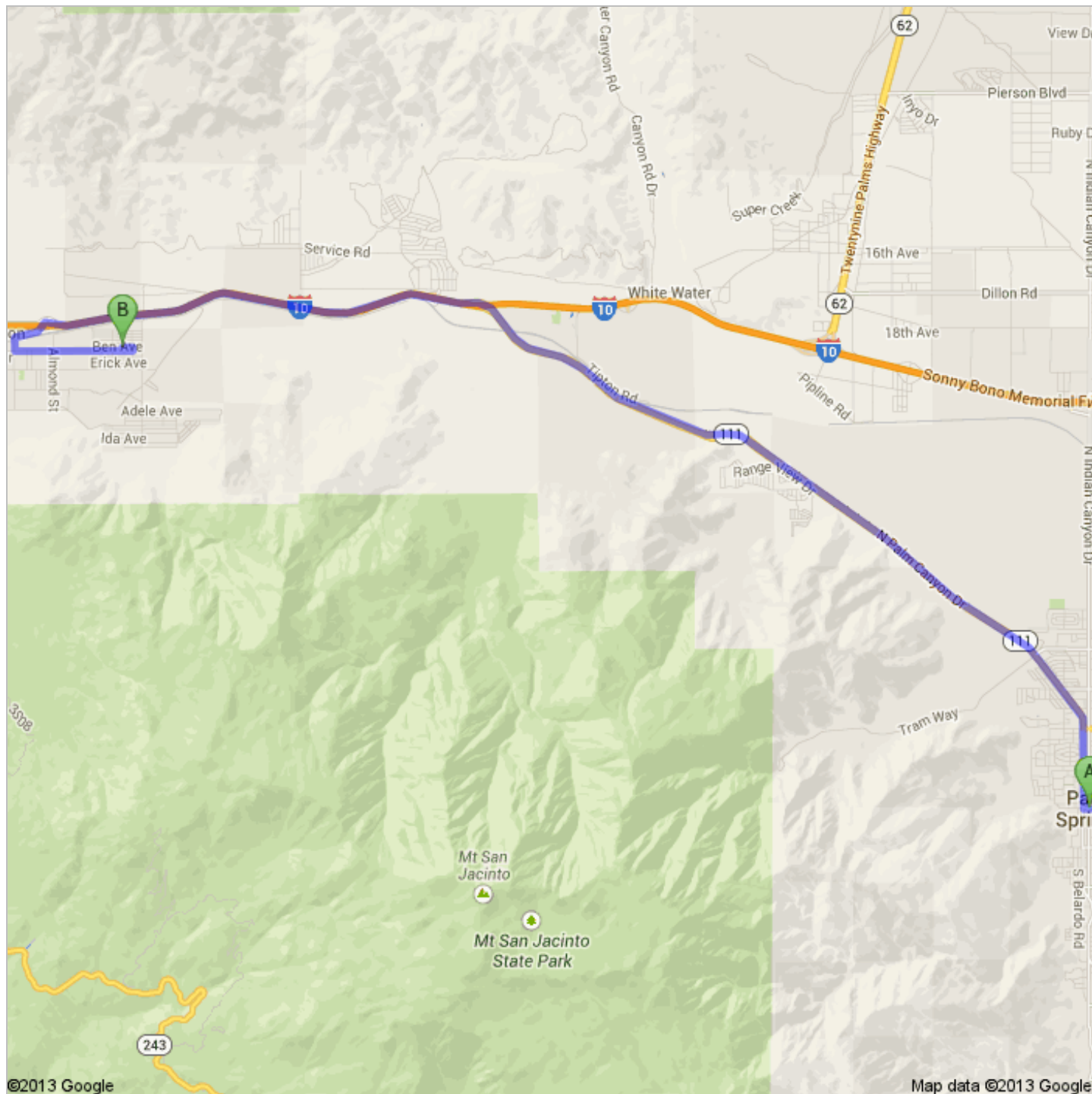





Directions to Ben Ave  
18.7 mi – about 24 mins




 Palm Springs, CA



1. Head **west** on **E Alejo Rd** toward **N Indian Canyon Dr**


go 466 ft  
total 466 ft



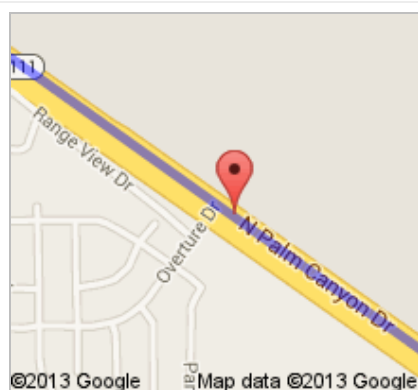
 2. Take the 2nd right onto **N Palm Canyon Dr**  
About 8 mins


go 5.7 mi  
total 5.8 mi



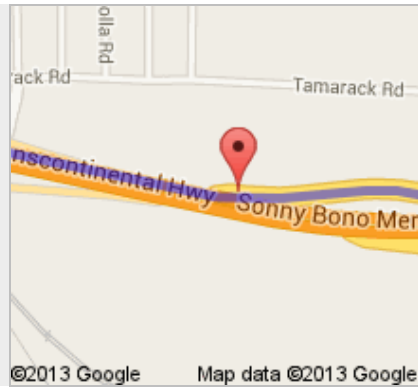
 3. Continue onto **CA-111 N**  
About 5 mins

go 5.3 mi  
total 11.0 mi



 4. Continue onto **I-10**  
About 5 mins

go 5.1 mi  
total 16.1 mi

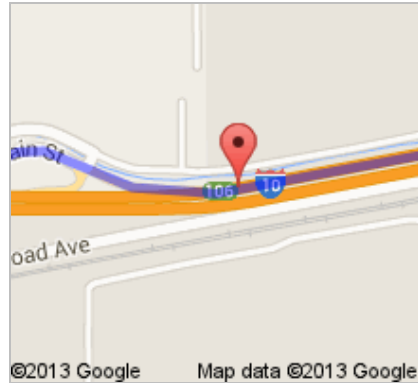


©2013 Google Map data ©2013 Google



5. Take the exit toward **Cabazon**

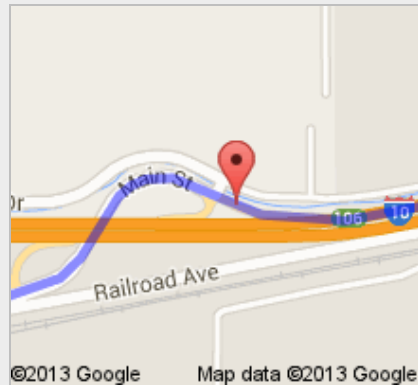
go 0.2 mi  
total 16.3 mi



©2013 Google Map data ©2013 Google

6. Merge onto **Main St**  
About 2 mins

go 0.6 mi  
total 16.9 mi

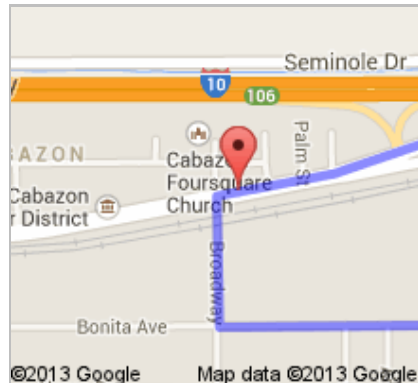


©2013 Google Map data ©2013 Google



7. Turn left onto **Broadway**  
About 47 secs

go 0.2 mi  
total 17.0 mi



©2013 Google Map data ©2013 Google



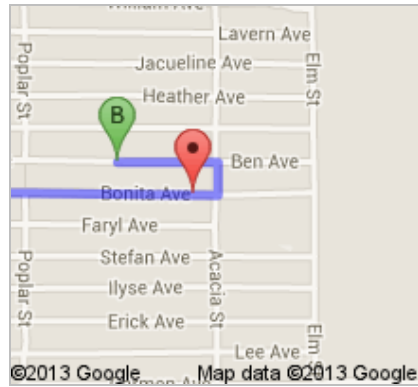
8. Take the 1st left onto **Bonita Ave**  
About 2 mins

go 1.5 mi  
total 18.5 mi



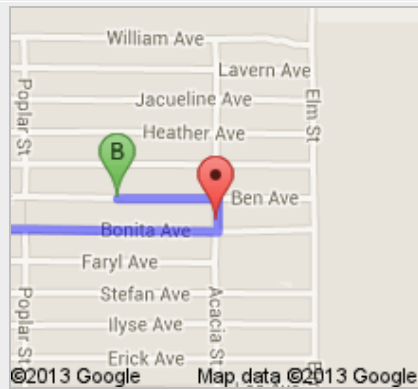
9. Turn left onto **Acacia St**

go 226 ft  
total 18.6 mi

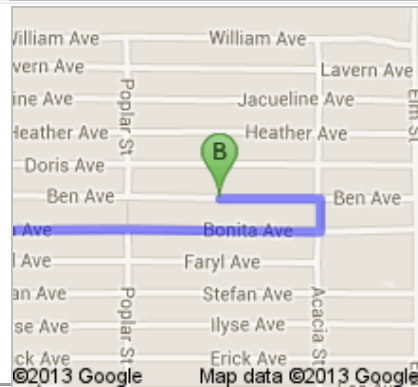


10. Take the 1st left onto **Ben Ave**  
Destination will be on the right

go 0.1 mi  
total 18.7 mi



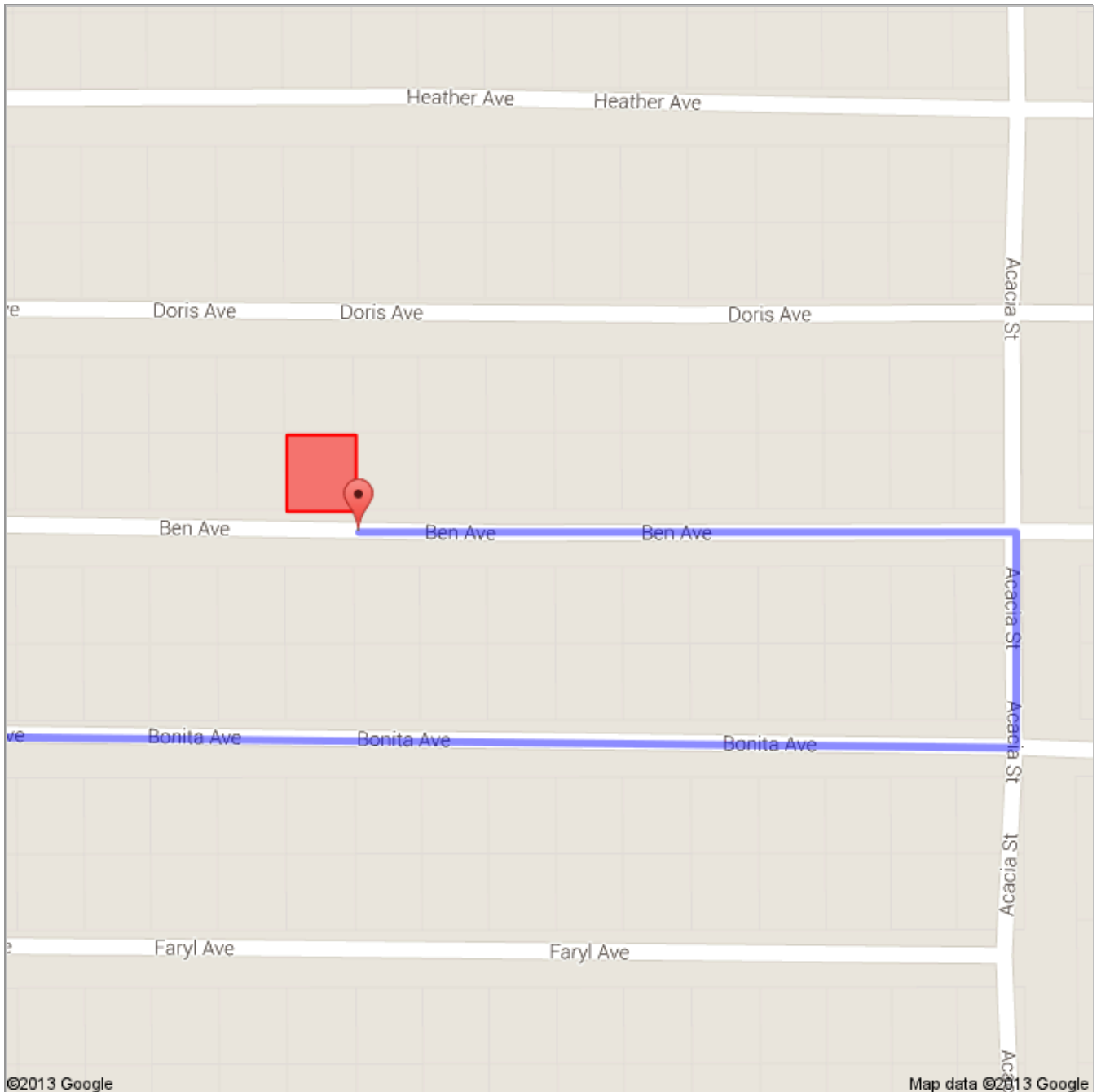
**B** Ben Ave



These directions are for planning purposes only. You may find that construction projects, traffic, weather, or other events may cause conditions to differ from the map results, and you should plan your route accordingly. You must obey all signs or notices regarding your route.


Map data ©2013 Google

Directions weren't right? Please find your route on [maps.google.com](http://maps.google.com) and click "Report a problem" at the bottom left.



**7125.kmz**

Public · 0 views  
Created on Oct 30 · By Bryson · Updated < 1 minute ago

 Parcel 525062026

