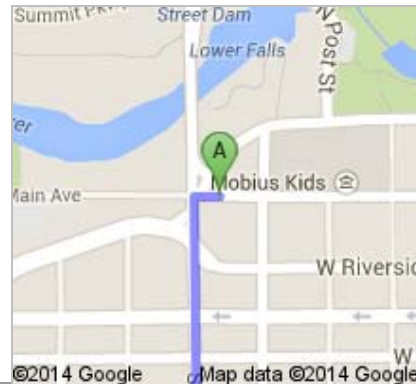
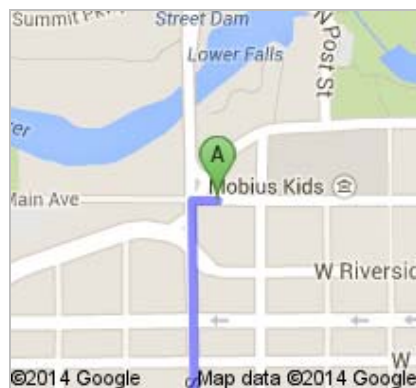

 Spokane, WA



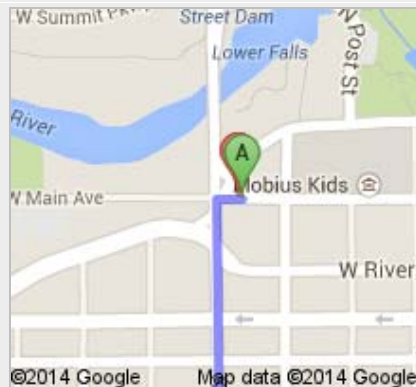
1. Head **west** on **W Main Ave** toward **W Spokane Falls Blvd**


go 141 ft
total 141 ft



 2. Take the 1st left onto **N Monroe St**
About 1 min


go 0.4 mi
total 0.4 mi



 3. Slight right onto **Freeway Ave N**

go 0.1 mi
total 0.5 mi



 4. Slight left to merge onto **I-90 W**
About 3 mins

go 2.3 mi
total 2.8 mi



- 2** 5. Take exit **277** to merge onto **US-2 W** toward **Davenport**
About 22 mins

go 19.6 mi
total 22.4 mi



- 231** 6. Turn right onto **WA-231 N/N Aspen St**
Continue to follow WA-231 N
About 10 mins

go 8.6 mi
total 31.0 mi



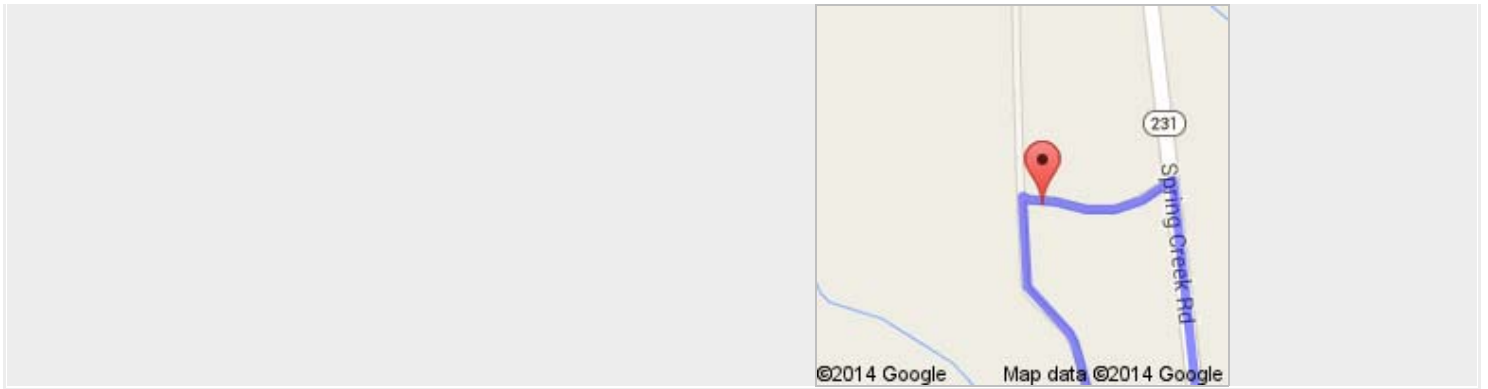
- 7** 7. Turn left
About 1 min

go 0.2 mi
total 31.2 mi



- 8** 8. Turn left
About 1 min

go 0.5 mi
total 31.7 mi



B Unknown road



These directions are for planning purposes only. You may find that construction projects, traffic, weather, or other events may cause conditions to differ from the map results, and you should plan your route accordingly. You must obey all signs or notices regarding your route.

Map data ©2014 Google

Directions weren't right? Please find your route on maps.google.com and click "Report a problem" at the bottom left.



8338.kmz

Public · 0 views
Created on May 26 · By Bryson · Updated < 1 minute ago



8338



From: Spokane, WA



Driving directions to Unknown road



To: Unknown road



Continued Directions

Unfortunately Google Maps doesn't recognize some of the roads in the area. The yellow line represents continued

directions from the Google Maps ending point to the outline of your property a distance of 0.34 of a mile.

At the end of the Google Directions turn right onto the dirt trail.

Follow the trail for 0.30 of a mile.

Turn directly North and continue 0.04 of a mile.

NE corner of property.