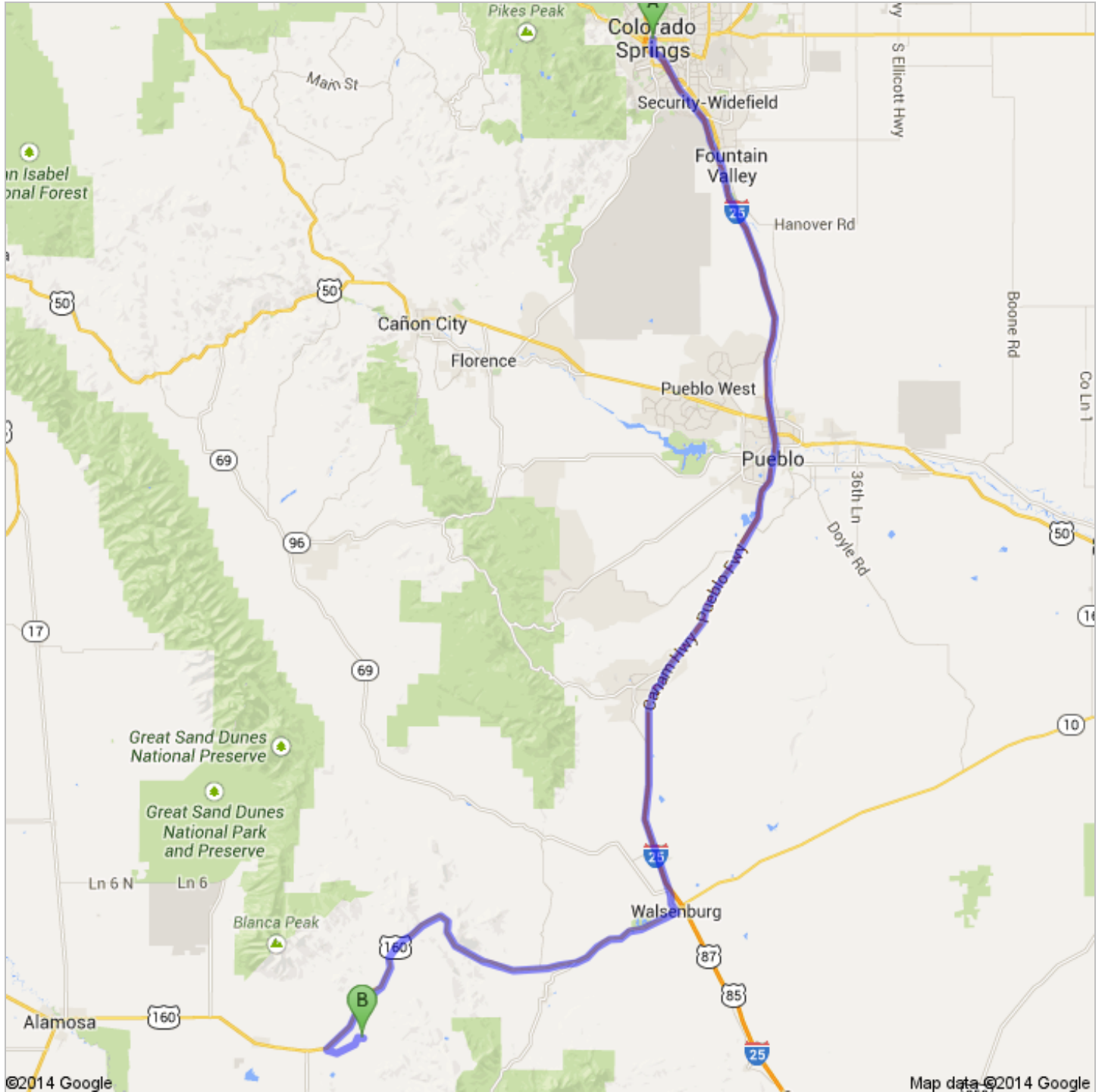




Directions to Barker Rd
141 mi – about 2 hours 22 mins

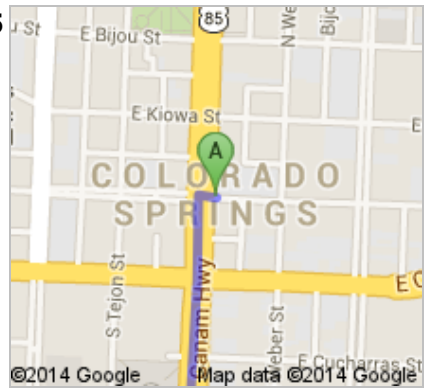



A Colorado Springs, CO



1. Head **northwest** on **E Pikes Peak Ave** toward **US-85 N/US-87 N**


go 118 ft
total 118 ft



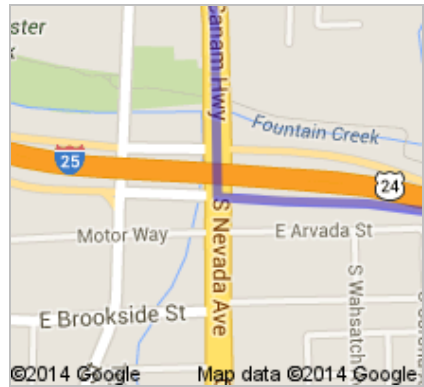
 2. Take the 1st left onto **S Nevada Ave**
About 3 mins


go 1.3 mi
total 1.4 mi



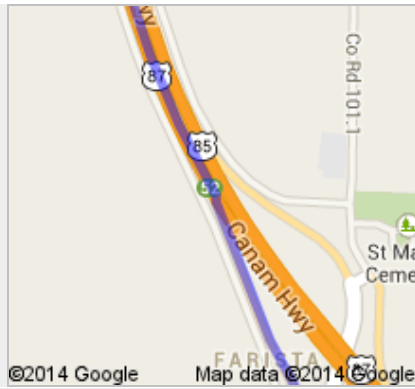
 3. Turn left to merge onto **I-25 S**
About 1 hour 12 mins

go 87.3 mi
total 88.7 mi



 4. Take exit **52** for **I-25 S** toward **US-160 W/Walsenburg/Alamosa**


go 0.3 mi
total 88.9 mi



- 5. Keep right at the fork, follow signs for **US-160/I-25 BUS S** and merge onto **I-25 BUS S**
About 4 mins

go 2.5 mi
total 91.5 mi



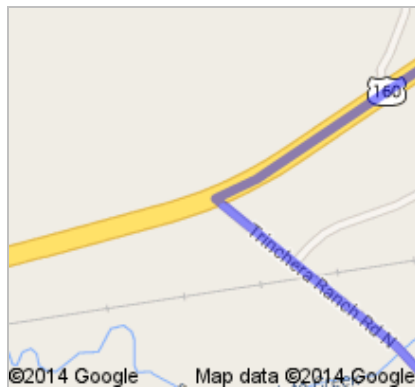
-  6. Turn right onto **US-160 W/W 7th St**
Continue to follow US-160 W
About 44 mins

go 45.2 mi
total 137 mi



- 7. Turn left onto **Trinchera Ranch Rd N**
About 5 mins

go 1.1 mi
total 138 mi



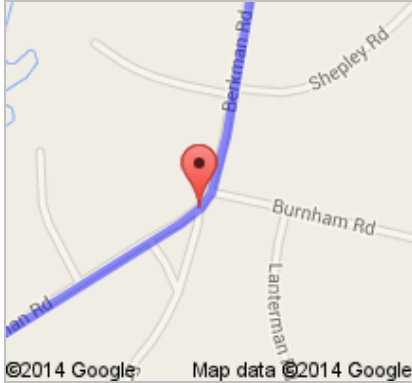
8. Continue onto **Beekman Rd**
About 8 mins

go 2.0 mi
total 140 mi



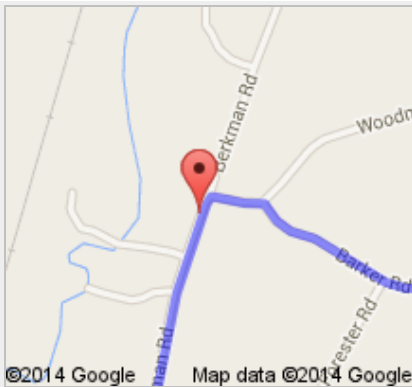
9. Continue onto **Berkman Rd**
About 3 mins

go 0.7 mi
total 141 mi



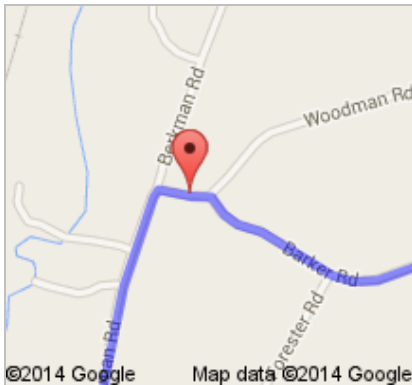
➤ 10. Turn right toward **Barker Rd**

go 354 ft
total 141 mi

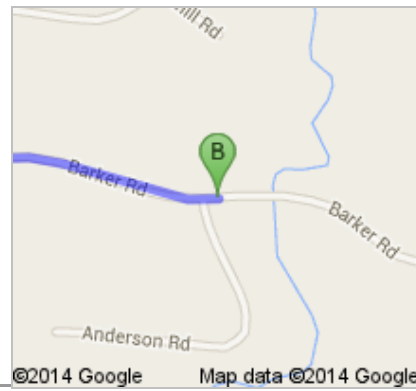


➤ 11. Turn right onto **Barker Rd**
About 3 mins

go 0.6 mi
total 141 mi



B Barker Rd



These directions are for planning purposes only. You may find that construction projects, traffic, weather, or other events may cause conditions to differ from the map results, and you should plan your route accordingly. You must obey all signs or notices regarding your route.

Map data ©2014 Google

Directions weren't right? Please find your route on maps.google.com and click "Report a problem" at the bottom left.



6965DD.kmz

Public · 0 views
Created on Mar 11 · By Bryson · Updated < 1 minute ago



6965



From: Colorado Springs, CO



Driving directions to 37.44662, -105.33319



To: 37.44662, -105.33319