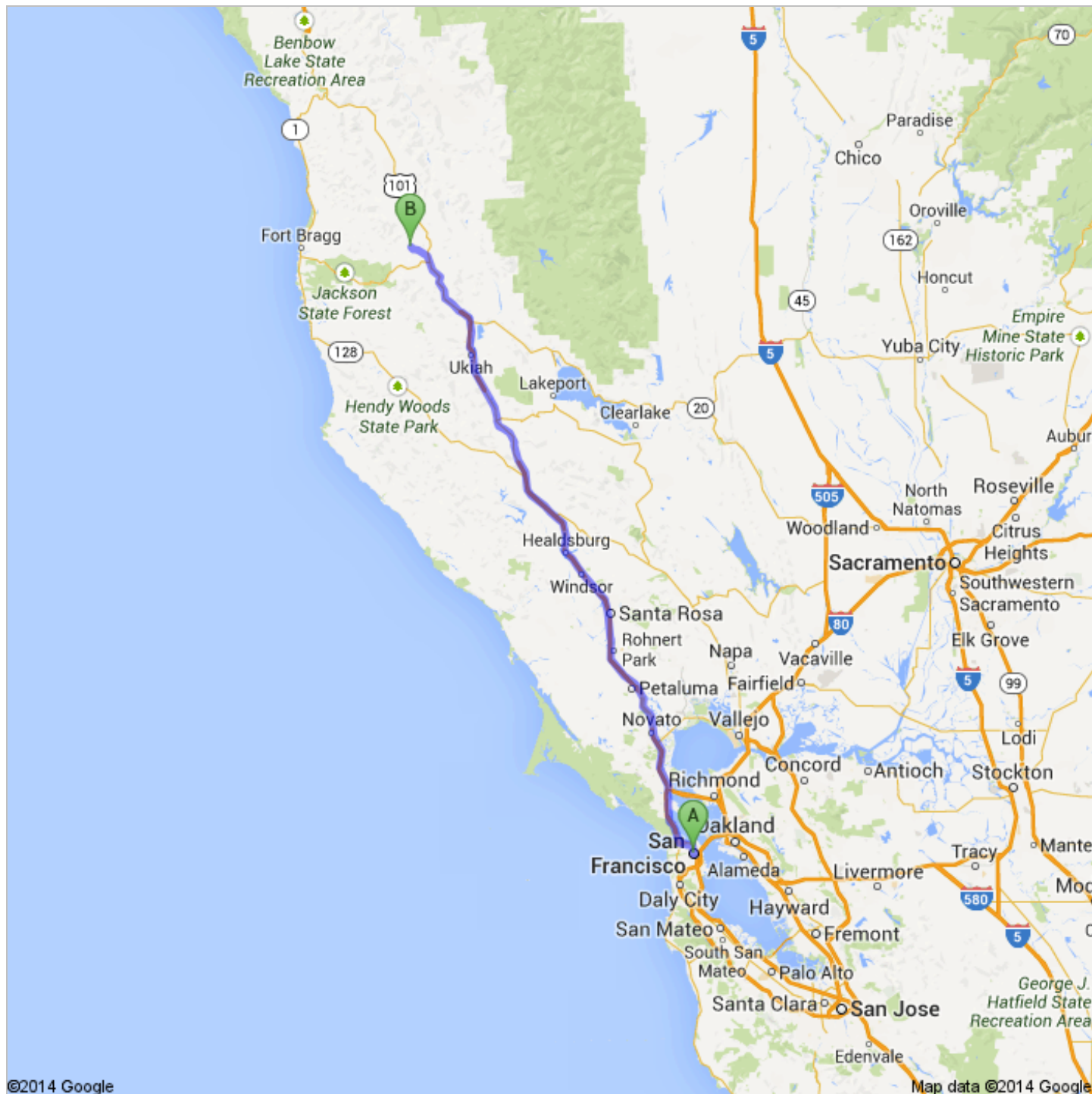
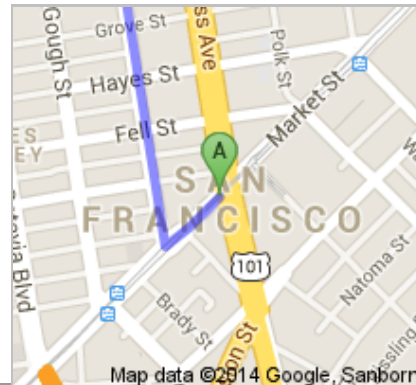




Directions to Dogwood Terrace
142 mi – about 2 hours 35 mins

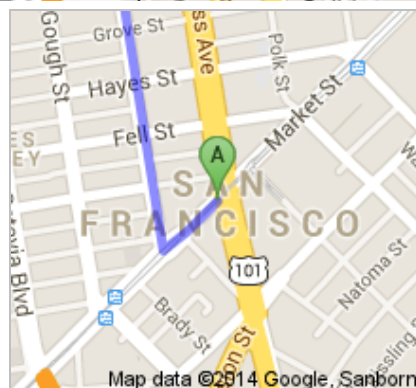


 San Francisco, CA



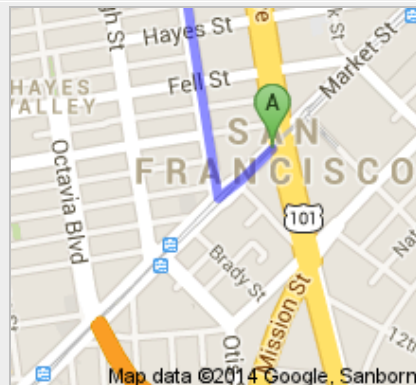
1. Head **southwest** on **Market St**

go 479 ft
total 479 ft



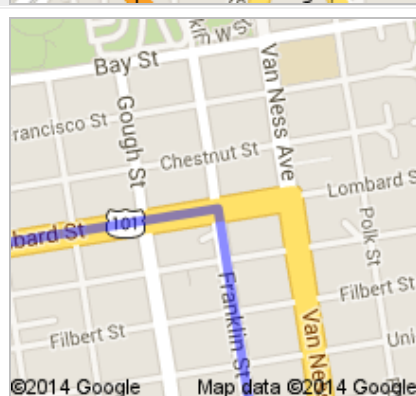
2. Turn right onto **Franklin St**
About 6 mins

go 1.9 mi
total 2.0 mi



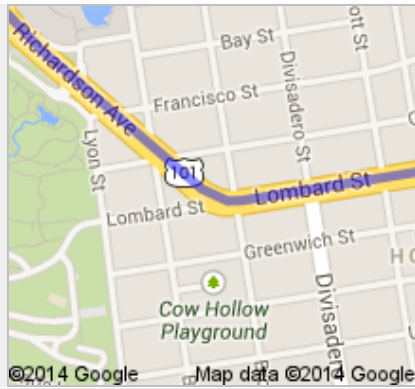
3. Turn left onto **Lombard St**
About 3 mins

go 1.0 mi
total 3.0 mi



4. Continue onto **US-101/Richardson Ave**
Continue to follow US-101
About 2 hours 14 mins

go 134 mi
total 137 mi



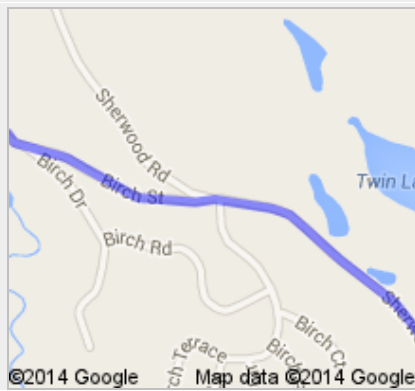
5. Turn left onto **Sherwood Rd**
About 3 mins



go 1.7 mi
total 139 mi



6. Slight left onto **Birch St**
About 1 min



go 0.6 mi
total 140 mi



7. Turn left onto **Clover Rd**
About 1 min

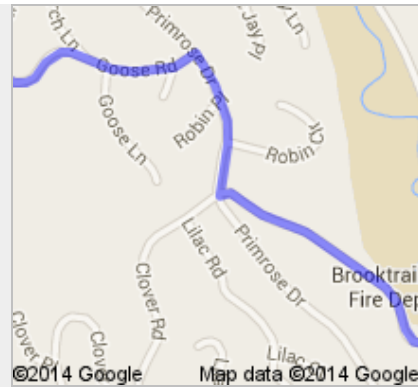


go 0.4 mi
total 140 mi



8. Take the 1st right onto **Primrose Dr**

go 0.2 mi
total 140 mi

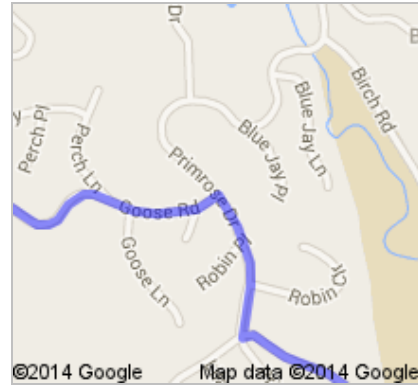


©2014 Google Map data ©2014 Google



9. Take the 2nd left onto **Goose Rd**
About 3 mins

go 1.2 mi
total 141 mi

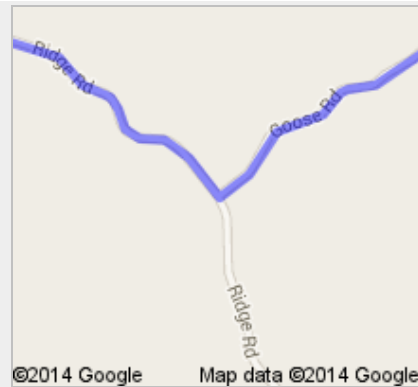


©2014 Google Map data ©2014 Google



10. Turn right onto **Ridge Rd**
About 2 mins

go 0.8 mi
total 142 mi

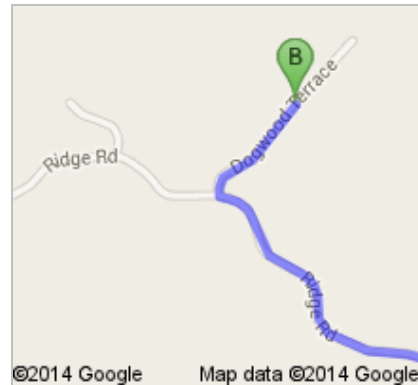


©2014 Google Map data ©2014 Google



11. Take the 1st right onto **Dogwood Terrace**
Destination will be on the right

go 0.2 mi
total 142 mi



©2014 Google Map data ©2014 Google



Dogwood Terrace



These directions are for planning purposes only. You may find that construction projects, traffic, weather, or other events may cause conditions to differ from the map results, and you should plan your route accordingly. You must obey all signs or notices regarding your route.

Map data ©2014 Google


Directions weren't right? Please find your route on maps.google.com and click "Report a problem" at the bottom left.




6556DD.kmz

Public · 0 views
Created on Feb 14 · By Bryson · Updated < 1 minute ago

 Polygon Measure

 Driving directions to 39.448962, -123.419541

 From: San Francisco, CA

 To: 39.448962, -123.419541