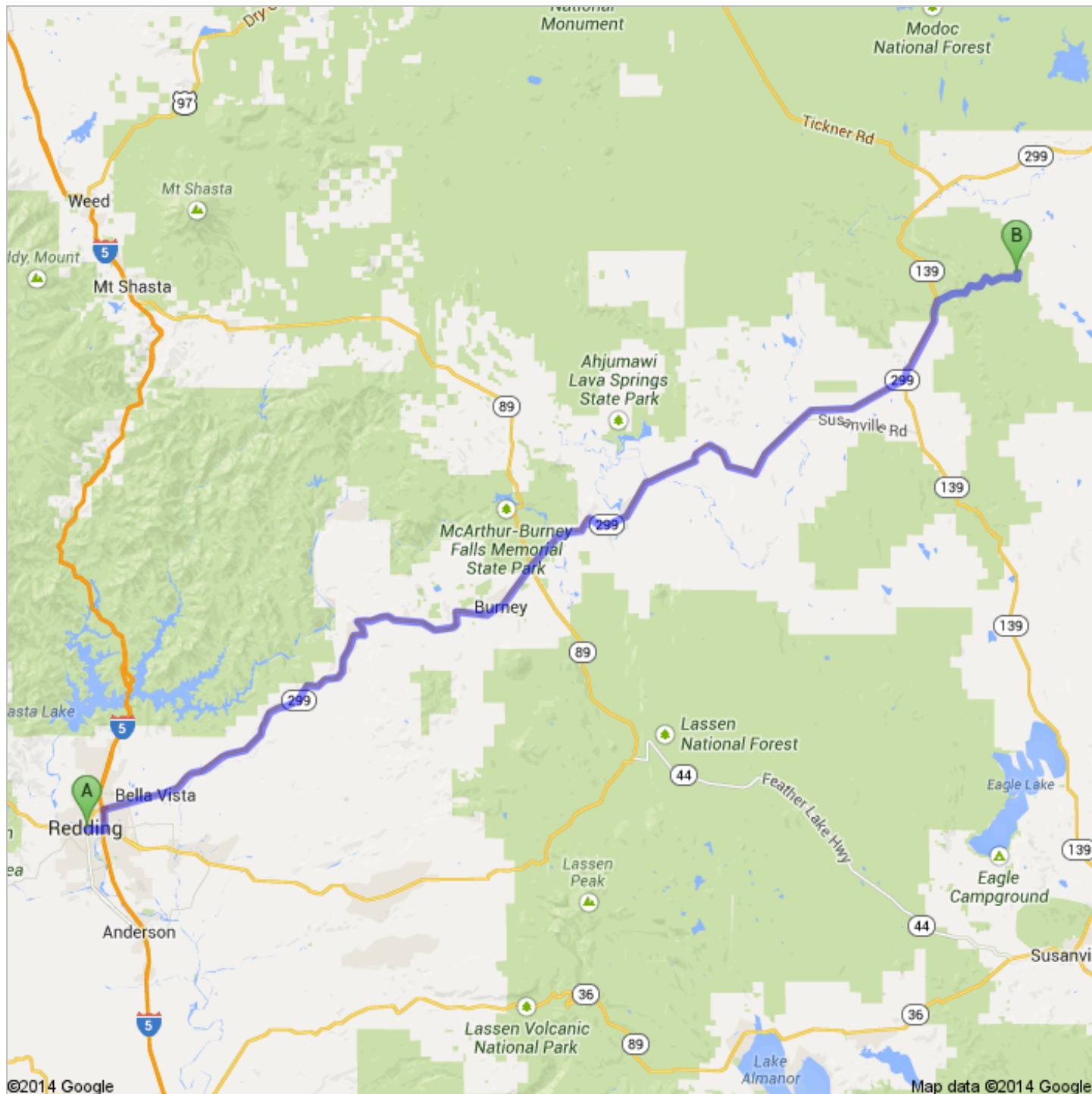
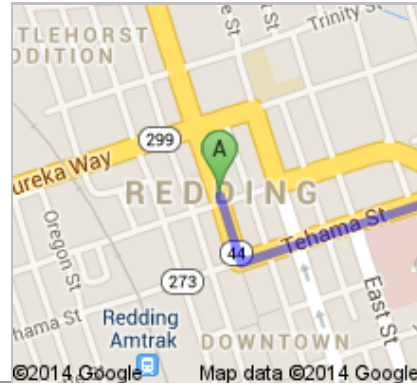




Directions to Winchester Rd  
122 mi – about 2 hours 44 mins

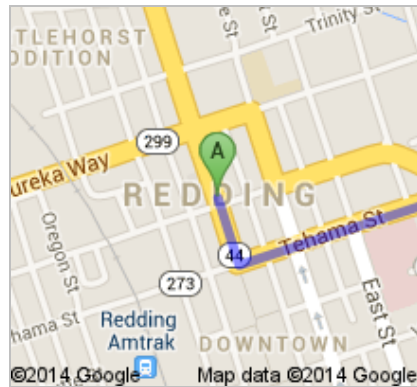


**A** Redding, CA



1. Head **south** on **Market St** toward **Shasta St**

go 443 ft  
total 443 ft



**44** 2. Turn left onto **CA-44 E/Tehama St** (signs for **I-5**)  
Continue to follow CA-44 E  
About 2 mins

go 1.7 mi  
total 1.7 mi



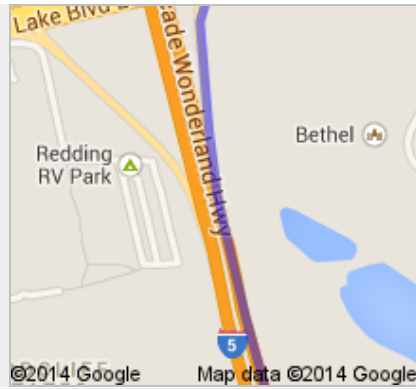
**5** 3. Slight right to merge onto **I-5 N** toward **Weed/Portland**  
About 2 mins

go 1.9 mi  
total 3.6 mi



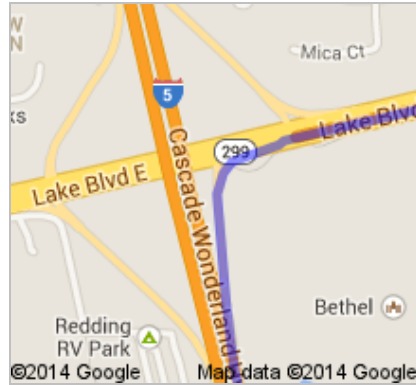
**↗** 4. Take the **CA-299/Lake Blvd** exit

go 0.2 mi  
total 3.8 mi



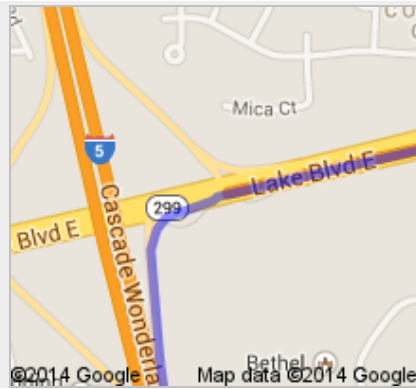
- 5. Keep right at the fork, follow signs for **Burney/Alturas/California 299 E**

go 0.1 mi  
total 3.9 mi



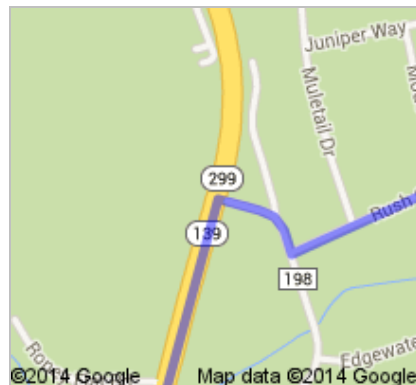
- Ⓣ 299 6. Slight right onto **CA-299 E/Lake Blvd E**  
Continue to follow CA-299 E  
About 1 hour 57 mins

go 108 mi  
total 112 mi



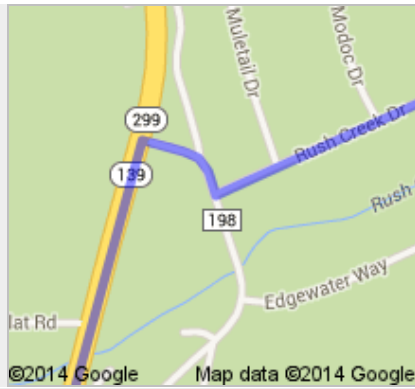
- 7. Turn right onto **Co Rd 198**

go 0.1 mi  
total 112 mi

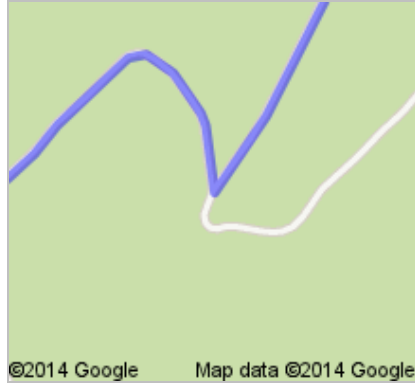


- ⬅ 8. Turn left onto **Lower Rush Creek Rd/Rush Creek Dr**  
Continue to follow Rush Creek Dr  
About 20 mins

go 5.0 mi  
total 117 mi

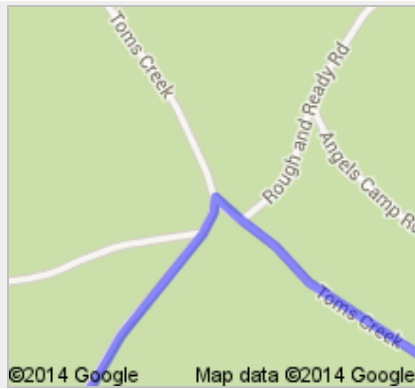


9. Sharp left toward **Toms Creek**  
About 4 mins



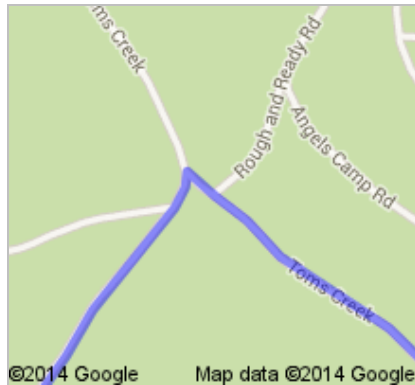
go 1.0 mi  
total 118 mi

10. Sharp right at **Toms Creek**



go 233 ft  
total 118 mi

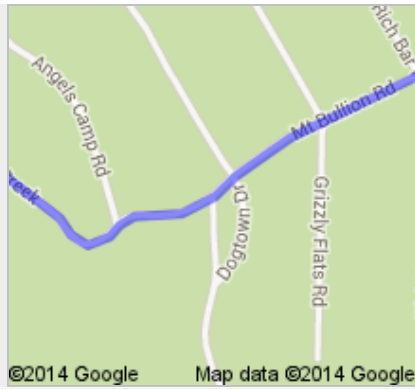
11. Continue straight onto **Toms Creek**  
About 3 mins



go 0.8 mi  
total 119 mi

12. Continue onto **Mt Bullion Rd**  
About 2 mins

go 0.4 mi  
total 119 mi

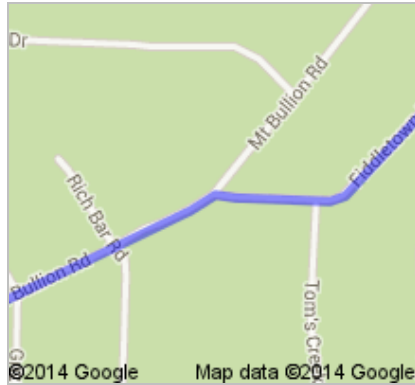


©2014 Google Map data ©2014 Google



13. Slight right onto **Forest Hill Cir**

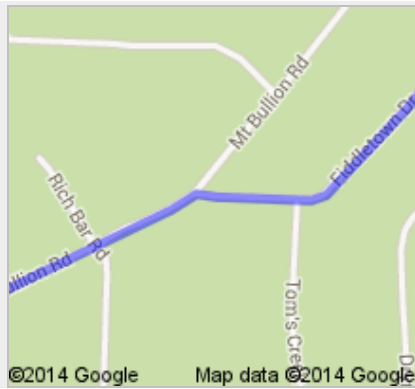
go 121 ft  
total 119 mi



©2014 Google Map data ©2014 Google

14. Continue onto **Fiddletown Dr**  
About 4 mins

go 1.0 mi  
total 120 mi

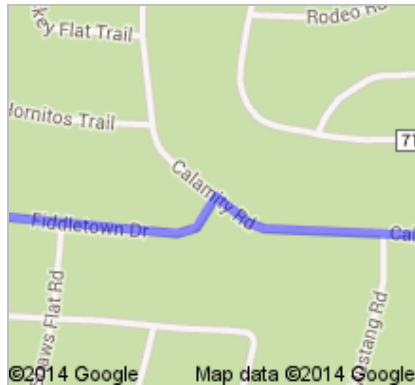


©2014 Google Map data ©2014 Google



15. Turn right onto **Calamity Rd**  
About 2 mins

go 0.6 mi  
total 121 mi

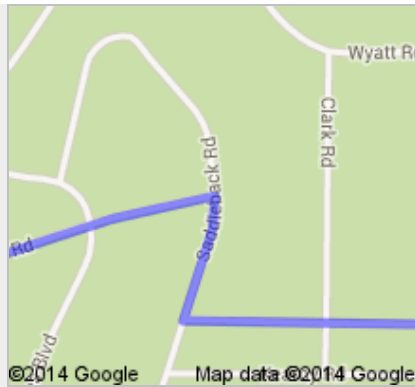


©2014 Google Map data ©2014 Google



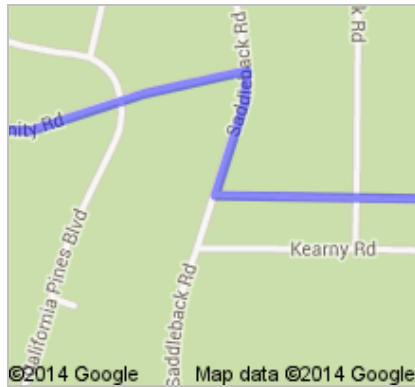
16. Turn right onto **Saddleback Rd**

go 0.2 mi  
total 121 mi



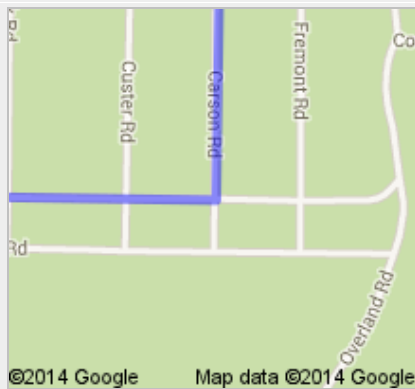
← 17. Turn left toward **Carson Rd**  
About 2 mins

go 0.4 mi  
total 122 mi



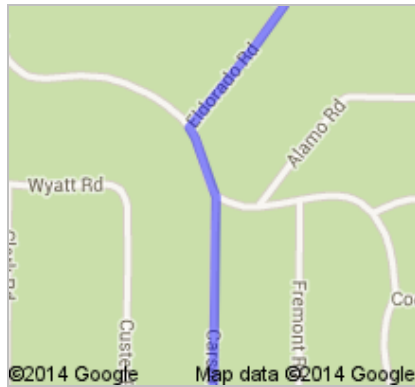
← 18. Take the 3rd left onto **Carson Rd**  
About 1 min

go 0.3 mi  
total 122 mi



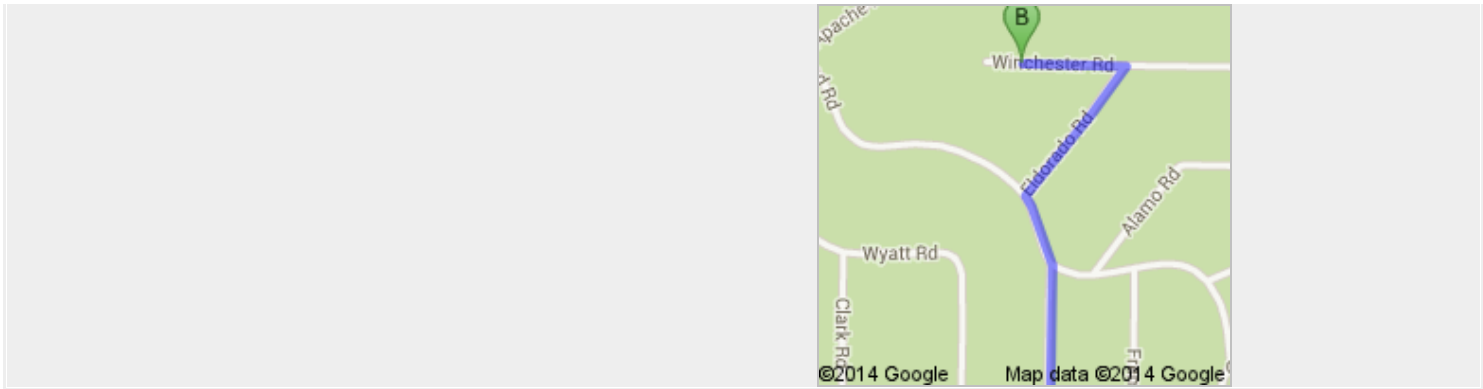
19. Continue onto **Overland Rd**

go 463 ft  
total 122 mi



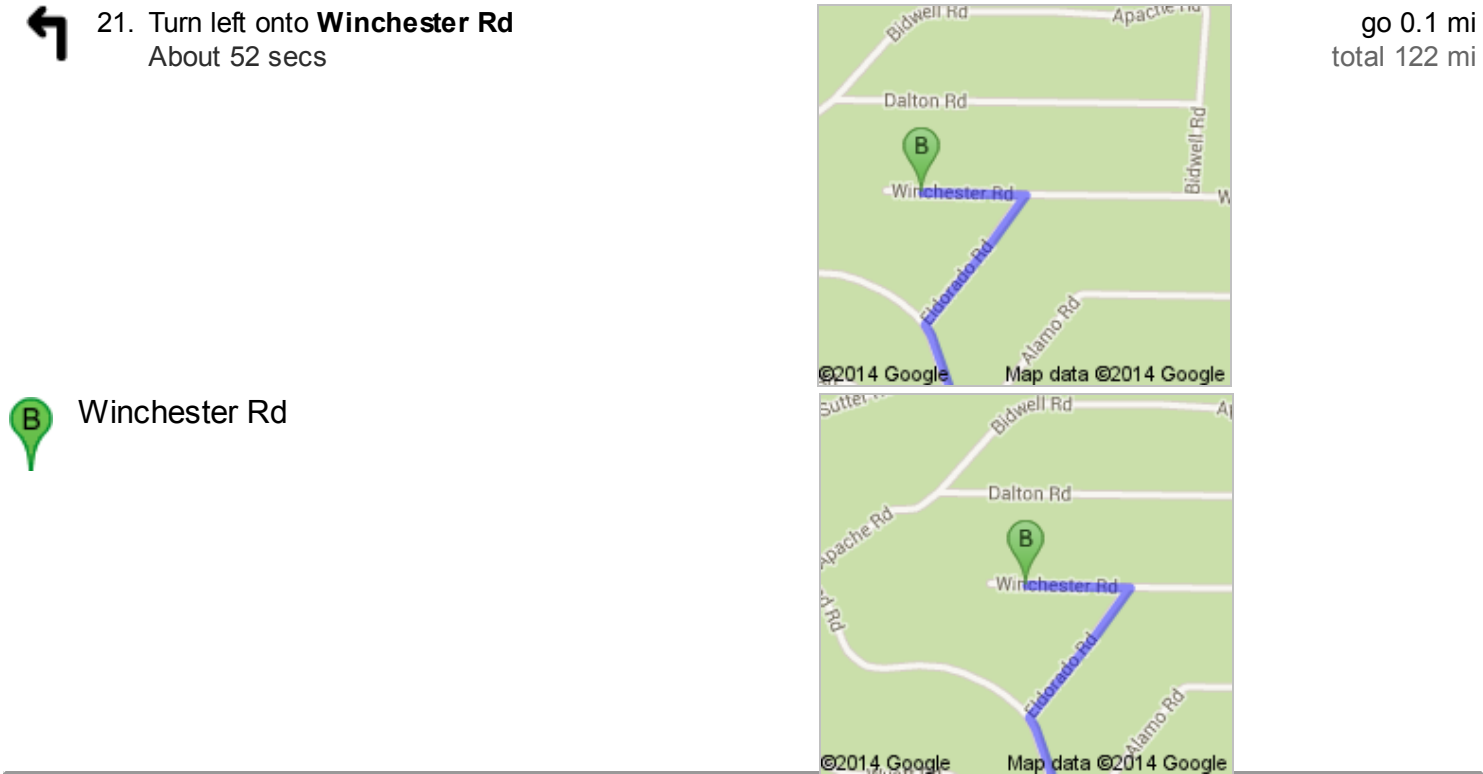
↘ 20. Turn right onto **Eldorado Rd**  
About 47 secs


go 0.2 mi  
total 122 mi



21. Turn left onto **Winchester Rd**  
About 52 secs

go 0.1 mi  
total 122 mi



 Winchester Rd

These directions are for planning purposes only. You may find that construction projects, traffic, weather, or other events may cause conditions to differ from the map results, and you should plan your route accordingly. You must obey all signs or notices regarding your route.

Map data ©2014 Google


Directions weren't right? Please find your route on [maps.google.com](https://maps.google.com) and click "Report a problem" at the bottom left.





**7996DD.kmz**

Public · 0 views  
Created on Feb 14 · By Bryson · Updated < 1 minute ago

 Polygon Measure

 Driving directions to 41.32824, -120.74834

 To: 41.32824, -120.74834

 From: Redding, CA