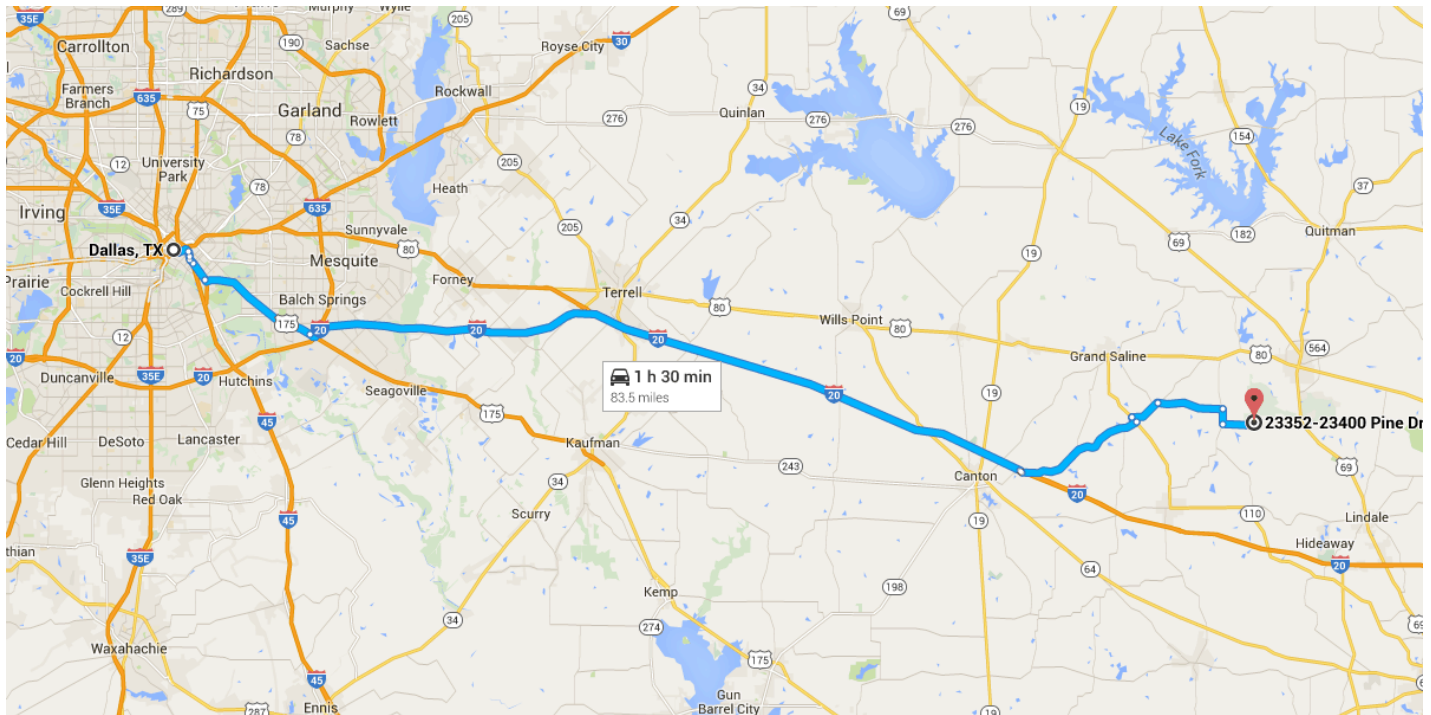


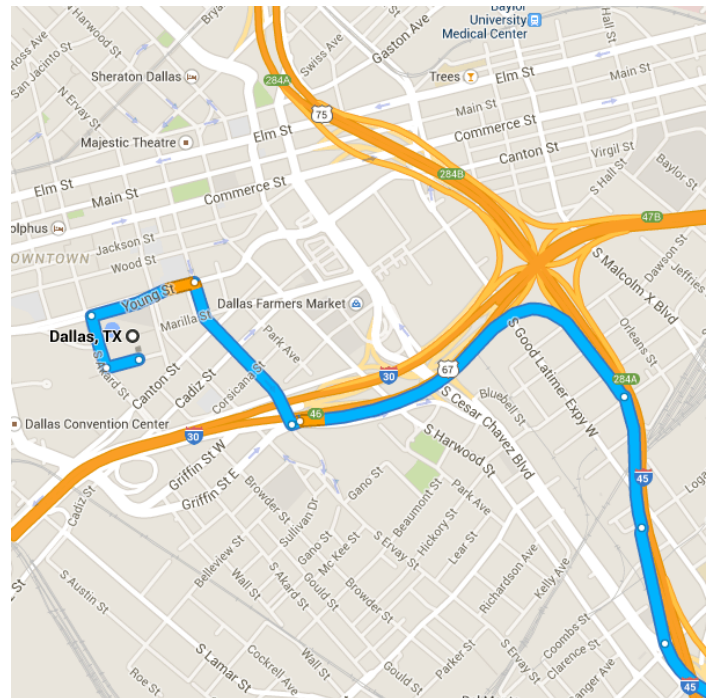
Directions from Dallas, TX to 23352-23400 Pine Dr



o Dallas, TX








Get on I-45 S from South St. Paul Street

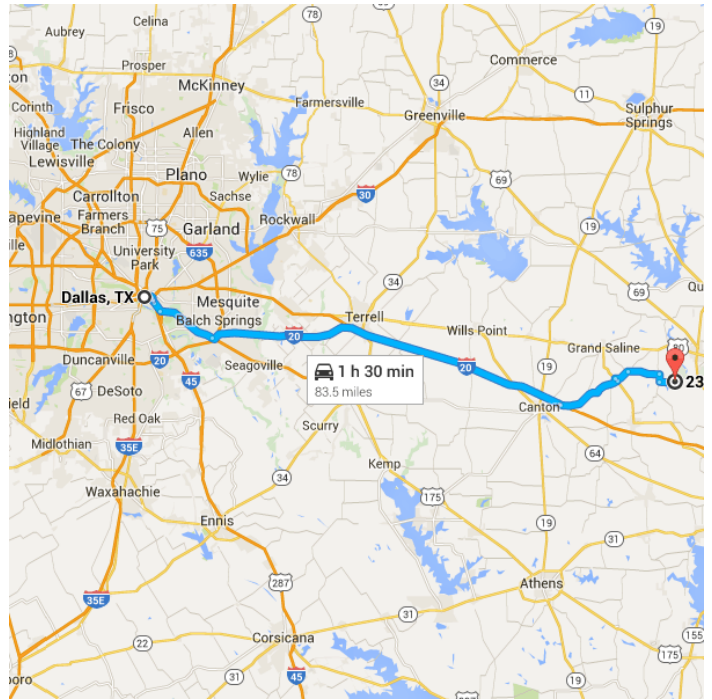
- _____ 1.7 mi / 4 min
- ↑ 1. Head west toward S Akard St _____ 381 ft
- ↘ 2. Turn right onto S Akard St _____ 0.1 mi
- ↘ 3. Turn right onto Young St _____ 0.2 mi
- ↘ 4. Turn right onto South St. Paul Street _____ 0.4 mi
- ↑ 5. Turn left onto the Interstate 30 E ramp _____ 105 ft
- ↘ 6. Keep right at the fork, follow signs for I-45 S _____ 0.9 mi



Follow US-175 E and I-20 E to W Interstate 20 in Van Zandt County. Take exit 530 from I-20 E












61.6 mi / 55 min

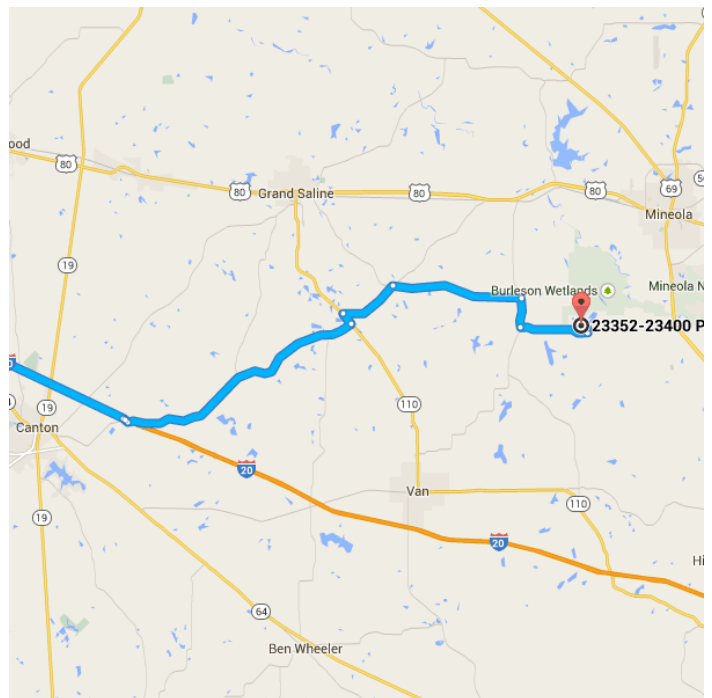
-  7. Continue onto **I-45 S**
0.3 mi
-  8. Take the exit toward **US-175 E**
0.3 mi
-  9. Keep **left** to continue toward **US-175 E**
0.3 mi
-  10. Continue onto **US-175 E**
1.4 mi
-  11. Keep **right** at the fork to stay on **US-175 E**, follow signs for **Kaufman**
8.4 mi
-  12. Take the exit onto **I-20 E**
50.8 mi
-  13. Take exit 530 toward **Farm to Market Rd 1255**
443 ft



Take FM1255 E, Farm To Market 857 and County Rd 455 to Pine Dr in Smith County

20.3 mi / 32 min

-  14. Merge onto **W Interstate 20**
0.1 mi
-  15. Turn **left** onto **FM1255 E**
9.1 mi
-  16. Turn **left** onto **TX-110 N**
0.5 mi
-  17. Turn **right** onto **FM1255 E**
2.1 mi
-  18. Turn **right** onto **Farm To Market 857**
4.5 mi
-  19. Turn **right** onto **FM1253 S**
1.0 mi
-  20. Turn **left** onto **County Rd 455**
2.4 mi
-  21. Turn **left** onto **Live Oak Dr**
0.1 mi
-  22. Turn **left** onto **Dogwood Trail**
0.3 mi
-  23. Turn **right** onto **Pine Dr**
 Destination will be on the right
0.1 mi



23352-23400 Pine Dr

Mineola, TX 75773

These directions are for planning purposes only. You may find that construction projects, traffic, weather, or other events may cause conditions to differ from the map results, and you should plan your route accordingly. You must obey all signs or notices regarding your route.

Imagery ©2015 Landsat, Map data ©2015 Google