



# landcentral

## Driving Directions: Property 8521

Drive 126 mi, 2 hours, 14 minutes



**A** Los Angeles, CA, USA

Head northwest on W 1st St toward S Spring St

758 ft

**➤** Turn right at the 2nd cross street onto N Broadway

965 ft

**➤** Turn left onto W Temple St







1,250 ft

**➤** Turn right at the 2nd cross street onto N Grand Ave

827 ft

Turn left onto the US-101 N ramp



-  Keep left at the fork, follow signs for U.S. 101 N and merge onto US-101 N  
10.0 mi
-  Keep left at the fork to continue on CA-170 N/Hwy 170 N/Hollywood Fwy, follow signs for Sacramento  
6.04 mi
-  Take the Interstate 5 N exit on the left toward Sacramento  
0.857 mi
-  Merge onto I-5 N  
6.79 mi
-  Keep left at the fork to stay on I-5 N  
1.53 mi
-  Take the State Route 14 N/Antelope Valley Freeway exit toward Palmdale/Lancaster  
0.613 mi

Continue onto CA-14 N




68.9 mi

 Turn right onto CA-14 N/Midland Trail

4.86 mi

 Take the California City Blvd exit


0.333 mi

 Keep right and merge onto California City Blvd/Ransburg Cutoff Rd  
Continue to follow California City Blvd


10.3 mi

 Turn left onto Randsburg Mojave Rd


1.37 mi

 Continue straight onto 20 Mule Team Pkwy

9.91 mi

 Turn left onto Rutgers Rd


1.27 mi

 Turn right onto Kennedy Blvd

1.85 mi

 Turn left onto Bucknell Rd

732 ft

 Turn left onto Lucky Way  
Destination will be on the left

200 ft

 Lucky Way, California City, CA 93505, USA

