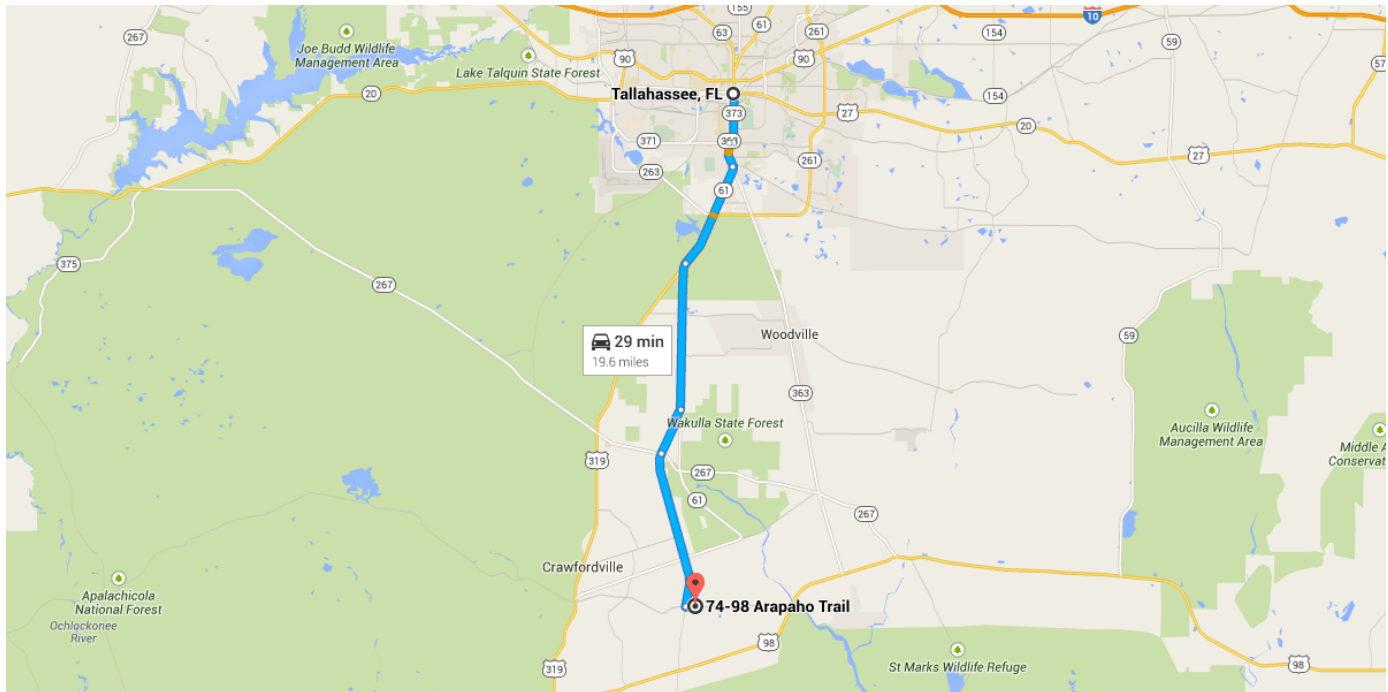




Drive 19.6 miles, 29 min

Directions from Tallahassee, FL to 74-98 Arapaho Trail

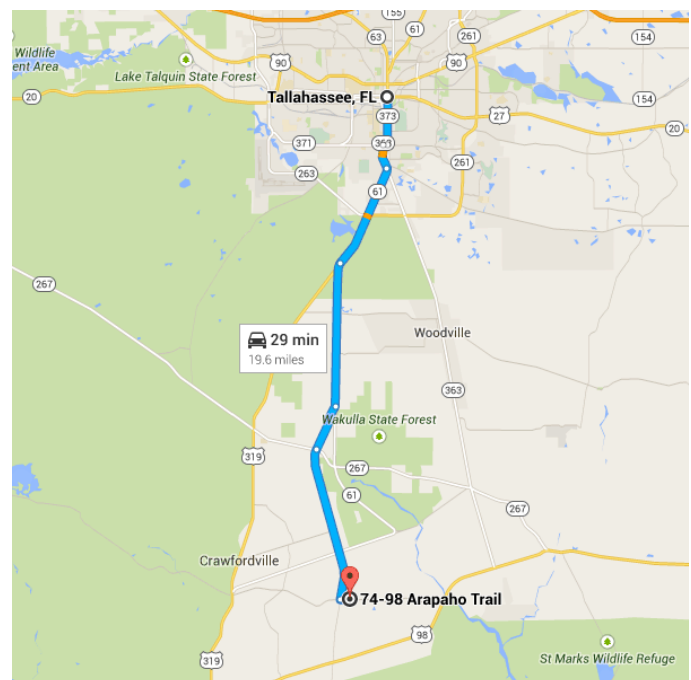


o Tallahassee, FL

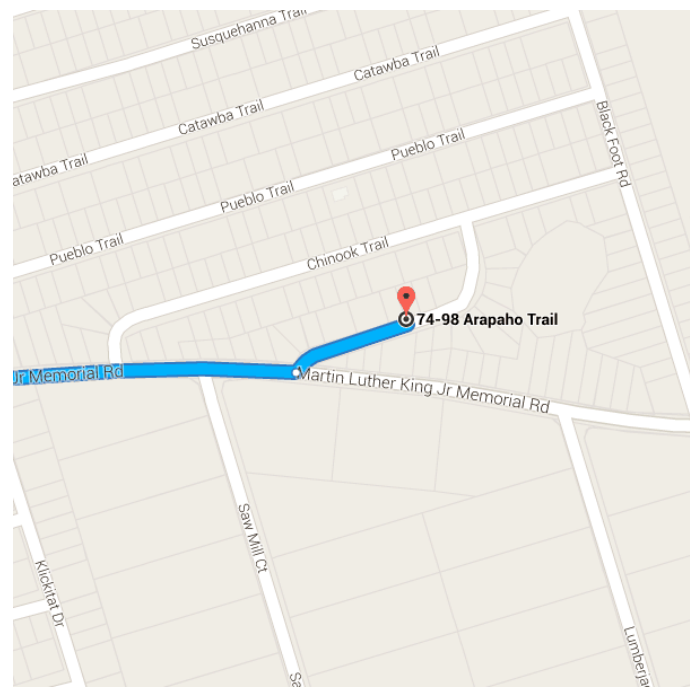
Take FL-61 S and Spring Creek Hwy to
Arapaho Trail in Wakulla County

19.5 mi / 28 min

- ↑ 1. Head south on S Monroe St toward Apalachee Pkwy
23 ft
- ↑ 2. Continue straight to stay on S Monroe St
1.8 mi
- ↪ 3. Turn right onto Orange Ave
0.1 mi
- ↶ 4. Turn left at the 1st cross street onto S Adams St
0.9 mi
- ↑ 5. Continue onto FL-61 S/Crawfordville Rd
3.9 mi
- ↶ 6. Slight left onto FL-61 S
5.2 mi
- ↪ 7. Turn right onto Bethel Church Rd/Old Shell Point Rd
1.7 mi



- ↑ 8. Continue onto Spring Creek Hwy
5.6 mi
- ↶ 9. Turn left onto Martin Luther King Jr Memorial Rd
0.3 mi
- ↶ Turn left onto Arapaho Trail
Destination will be on the left
371 ft / 39 s



74-98 Arapaho Trail

Crawfordville, FL 32327

These directions are for planning purposes only. You may find that construction projects, traffic, weather, or other events may cause conditions to differ from the map results, and you should plan your route accordingly. You must obey all signs or notices regarding your route.

