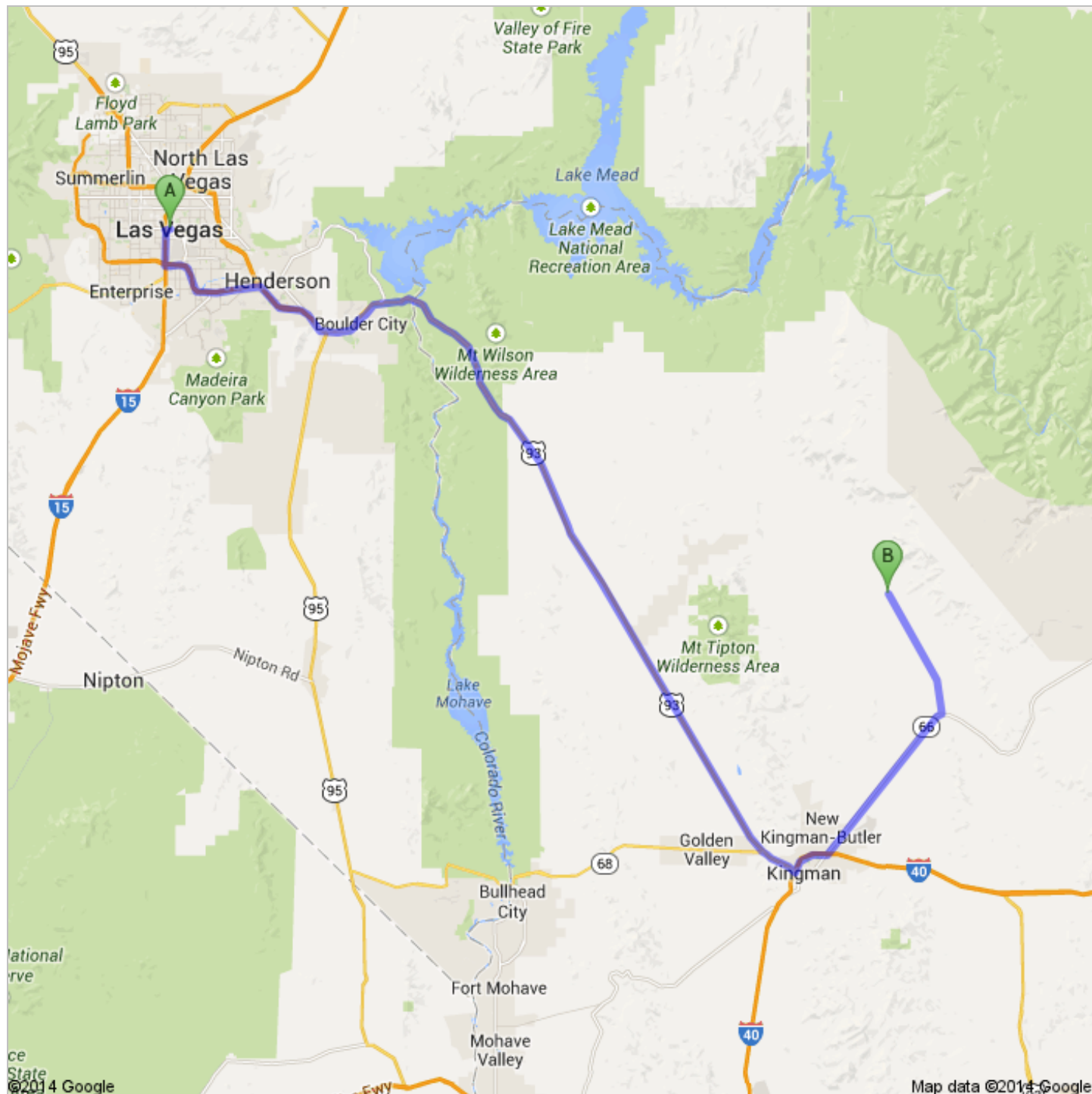





Directions to Antares Rd
140 mi – about 2 hours 53 mins

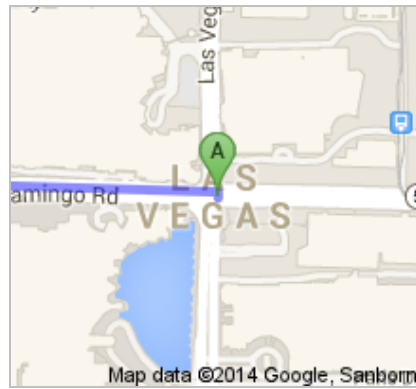



 Las Vegas, NV



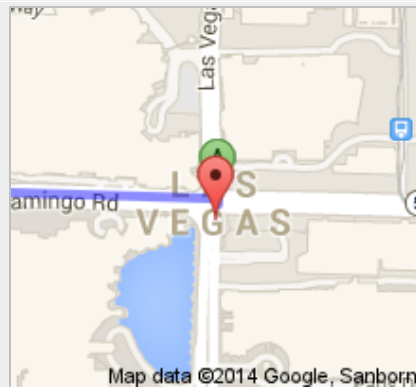
1. Head **north** on **S Las Vegas Blvd/Las Vegas Strip** toward **E Flamingo Rd**


go 39 ft
total 39 ft



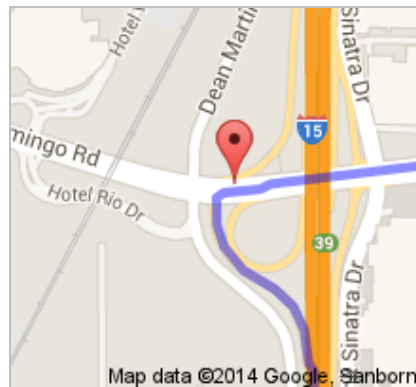
 2. Turn **left** onto **E Flamingo Rd**
About 2 mins

go 0.6 mi
total 0.6 mi



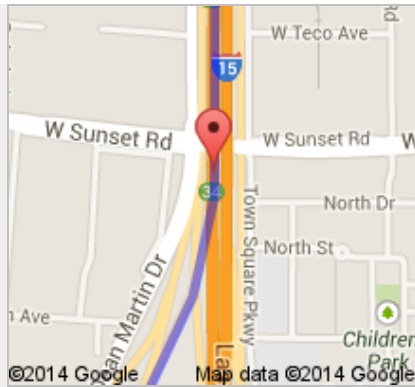
 3. Turn **left** to merge onto **I-15 S** toward **Los Angeles**
About 3 mins

go 3.1 mi
total 3.7 mi



 4. Take exit **34** for **Interstate 215 E** toward **Airport/Clark County 215 W/Henderson**

go 0.5 mi
total 4.2 mi



5. Keep left at the fork, follow signs for **I-215 E/ Henderson/Mc Carran Airport** and merge onto **I-215 E**
About 10 mins

go 11.0 mi
total 15.2 mi



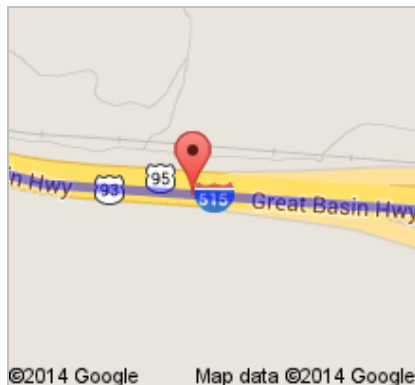
6. Take exit **1** to merge onto **I-515 S/US-93 S/US-95 S/ Great Basin Hwy/Veterans Memorial Hwy** toward **Boulder City**
About 8 mins

go 8.8 mi
total 24.0 mi



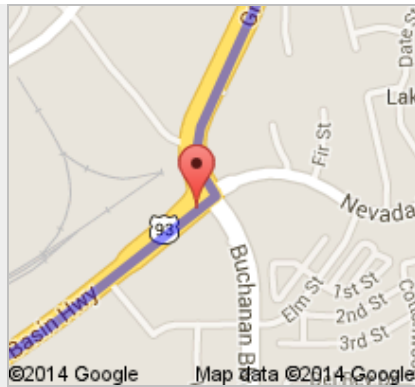
7. Continue onto **US-93 S/Great Basin Hwy**
About 4 mins

go 3.2 mi
total 27.1 mi



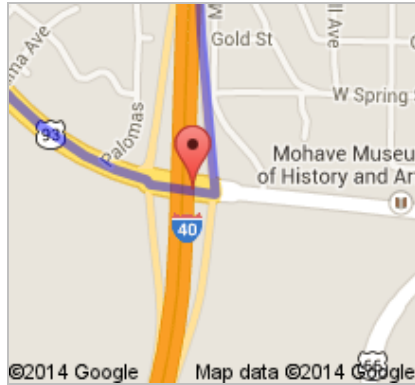
8. Turn left to stay on **US-93 S**
Entering Arizona
About 1 hour 10 mins

go 77.1 mi
total 104 mi



9. Turn left to merge onto **I-40 E/US-93 S** toward **US-93 S/Flagstaff/Phoenix**
About 4 mins

go 4.0 mi
total 108 mi

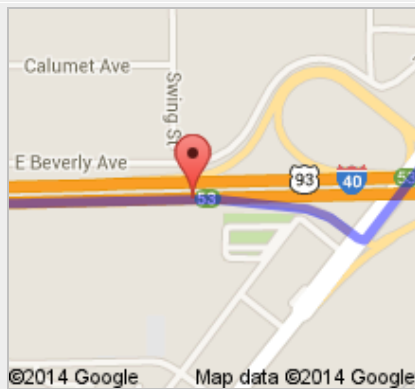


©2014 Google Map data ©2014 Google



10. Take exit **53** for **State Route 66 E/Andy Devine Ave** toward **Kingman Airport**

go 0.2 mi
total 108 mi

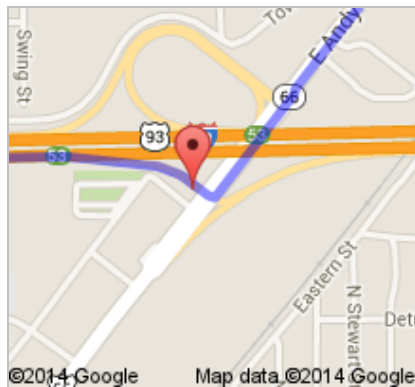


©2014 Google Map data ©2014 Google



11. Turn left onto **AZ-66 E/B-I 40/Historic Rte 66**
Continue to follow **AZ-66 E/Historic Rte 66**
About 19 mins

go 18.2 mi
total 127 mi

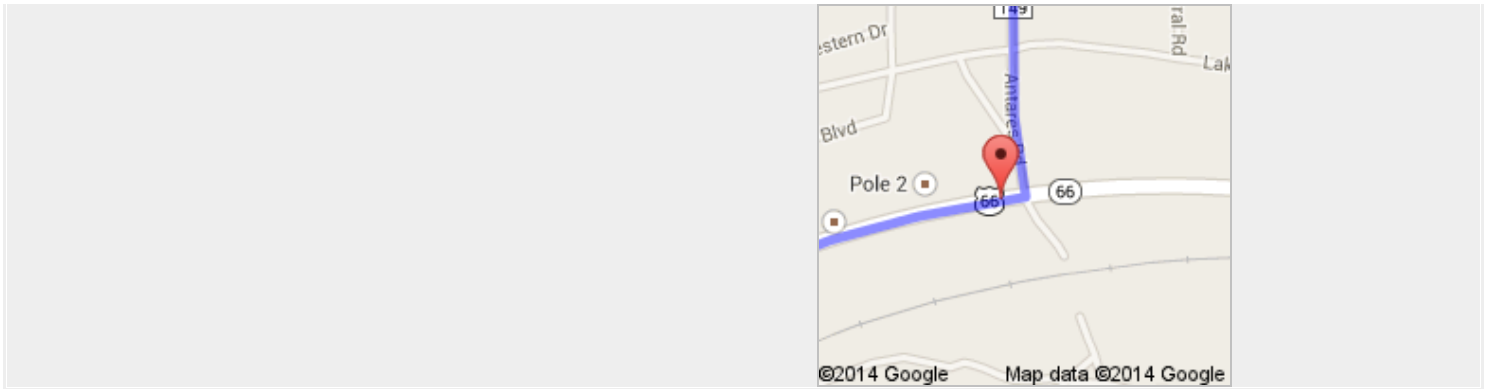


©2014 Google Map data ©2014 Google



12. Turn left onto **Antares Rd**
About 52 mins

go 13.3 mi
total 140 mi



B Antares Rd



These directions are for planning purposes only. You may find that construction projects, traffic, weather, or other events may cause conditions to differ from the map results, and you should plan your route accordingly. You must obey all signs or notices regarding your route.

Map data ©2014 Google


Directions weren't right? Please find your route on maps.google.com and click "Report a problem" at the bottom left.





7260DD.kmz

Public · 0 views
Created on Jan 14 · By Bryson · Updated < 1 minute ago

 Untitled Polygon

 To: 35.589508, -113.910714

 Driving directions to 35.589508, -113.910714

 From: Las Vegas, NV

 Line 2

- Unfortunately Google Maps does not recognize all roads. Turn left on dirt road and follow it about 0.50 miles just passing another dirt road on the left. The property will be on the left hand side of the road.