

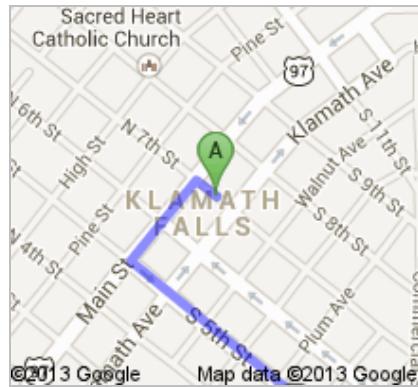


**A** Klamath Falls, OR



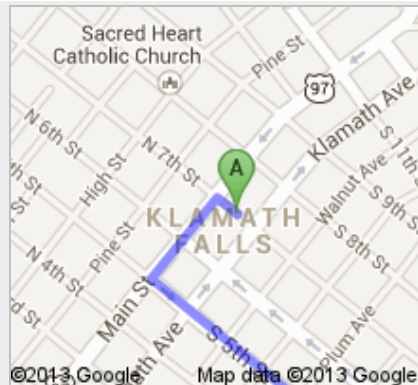
1. Head **northwest** on **S 7th St** toward **OR-39 BUS S/US-97 BUS N/Main St**

go 164 ft  
total 164 ft



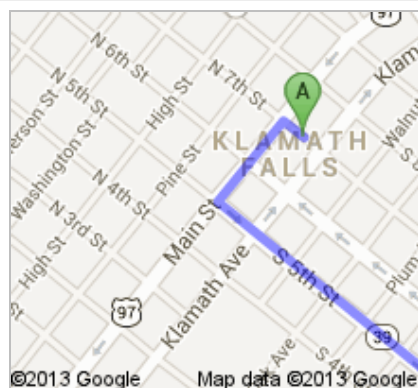
**39** 2. Take the 1st left onto **OR-39 BUS S/US-97 BUS S/Main St**  
About 2 mins

go 0.1 mi  
total 0.2 mi



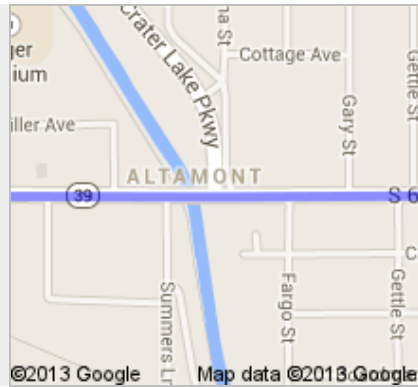
**39** 3. Turn left at the 2nd cross street onto **OR-39 BUS S/S 5th St**  
Continue to follow OR-39 BUS S  
About 7 mins

go 2.8 mi  
total 2.9 mi



4. Continue onto **S 6th St**  
About 4 mins

go 2.2 mi  
total 5.2 mi



140

5. Continue onto **OR-140 E/Klamath Falls-Lakeview Hwy**  
About 20 mins

go 16.5 mi  
total 21.6 mi



6. Slight left onto **Bliss Rd**  
About 29 mins

go 16.5 mi  
total 38.1 mi



7. Turn left onto **Sprague River Rd**  
About 2 mins

go 0.9 mi  
total 39.0 mi



8. Slight right onto **Drews Rd**  
About 2 mins

go 0.8 mi  
total 39.8 mi



9. Slight left onto **Tableland Rd**  
About 2 mins

go 0.6 mi  
total 40.3 mi



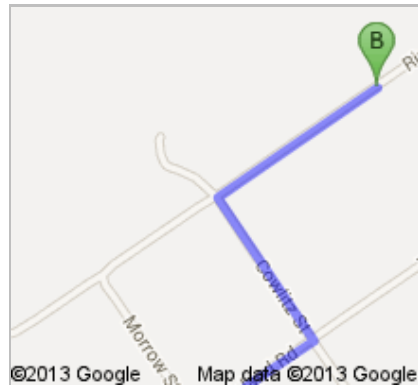
10. Take the 3rd left onto **Cowlitz St**  
About 53 secs

go 0.2 mi  
total 40.5 mi



11. Take the 1st right onto **Rim Dr**  
About 59 secs

go 0.2 mi  
total 40.8 mi



Rim Dr



These directions are for planning purposes only. You may find that construction projects, traffic, weather, or other events may cause conditions to differ from the map results, and you should plan your route accordingly. You must obey all signs or notices regarding your route.

Map data ©2013 Google

Directions weren't right? Please find your route on [maps.google.com](https://maps.google.com) and click "Report a problem" at the bottom left.





**6361.kmz**

Public · 0 views  
Created on Sep 3 · By Bryson · Updated < 1 minute ago

 Untitled Polygon

 From: Klamath Falls, OR

 Driving directions to 42.475408, -121.484725

 To: 42.475408, -121.484725