



Map data ©2022 Google 20 km


New York  
USA

Take I-78 W to NJ-139 W in Jersey City





- 14 min (3.4 mi)
↑ 1. Head southeast on Steve Flanders Square toward Park Row  
⚠ Restricted usage road
- 197 ft
↪ 2. Turn right onto Park Row
- 0.1 mi
↪ 3. Keep right to continue on Barclay St
- 0.1 mi
↪ 4. Turn right onto Church St
- 0.4 mi
↶ 5. Keep left to continue on 6th Ave/Ave of the Americas
- 0.3 mi

-  6. Turn left onto Canal St  
 Parts of this road are HOV only Mon–Fri 4:00 – 7:00 PM  


---

 0.2 mi
-  7. Turn right onto Hudson St  



---

 358 ft
-  8. Continue onto I-78 W/Holland Tunnel  
 Continue to follow I-78 W  
 Parts of this road may be closed at certain times or days  
 Entering New Jersey  



---

 2.2 mi


Follow I-280 W and I-80 W to PA-940 W in Long Pond. Take exit 3 from I-380 N

- 1 hr 26 min (87.8 mi)
-  9. Keep left at the fork to continue on NJ-139 W, follow signs for Pulaski Skyway/W 139 W/US 1-9/I-280/Kennedy Blvd/Jersey City  



---

 0.2 mi
-  10. Keep left to stay on NJ-139 W, follow signs for Pulaski Skyway/West 139/Route 1-9/I-280  



---

 1.0 mi
-  11. Take the exit toward US-1-9 Truck/I-280/Newark  



---

 0.8 mi
-  12. Continue straight onto NJ-7 W/Newark-Jersey City Turnpike  



---

 1.2 mi
-  13. Keep left to continue on Newark-Jersey City Turnpike  



---

 1.3 mi
-  14. Use the right lane to take the ramp onto I-280 W  





---

 16.6 mi
-  15. Use the left 2 lanes to merge onto I-80 W  




---

 3.5 mi
-  16. Keep left to stay on I-80 W  



---

 40.7 mi
-  17. Keep left to stay on I-80 W  
 Toll road  
 Entering Pennsylvania  



---

 2.5 mi
-  18. Keep left at the fork to stay on I-80 W  
 Toll road  



---

 3.6 mi
-  19. Keep left to stay on I-80 W  



---

 13.7 mi
-  20. Use the right 2 lanes to take exit 293 for I-380 N toward Scranton  


---

 0.6 mi
-  21. Continue onto I-380 N  



---

 1.7 mi
-  22. Take exit 3 toward PA-940 W  


---

 0.2 mi

Continue on PA-940 W. Drive to Elk Run Rd

- 17 min (10.7 mi)
-  23. Turn left onto PA-940 W  


---

 8.0 mi

- ↗ 24. Slight right onto Locust Ridge Rd/Spur Rd  
0.3 mi
- ↘ 25. Turn right onto Locust Ridge Rd  
0.8 mi
- ↘ 26. Turn right onto Slutter Rd/T630  
[i Continue to follow T630](#)  
0.7 mi
- ↘ 27. Turn right onto Elk Run Rd  
[i Destination will be on the left](#)  
0.9 mi

291 Deer Run Rd  
Pocono Lake, PA 18347, USA

These directions are for planning purposes only. You may find that construction projects, traffic, weather, or other events may cause conditions to differ from the map results, and you should plan your route accordingly. You must obey all signs or notices regarding your route.