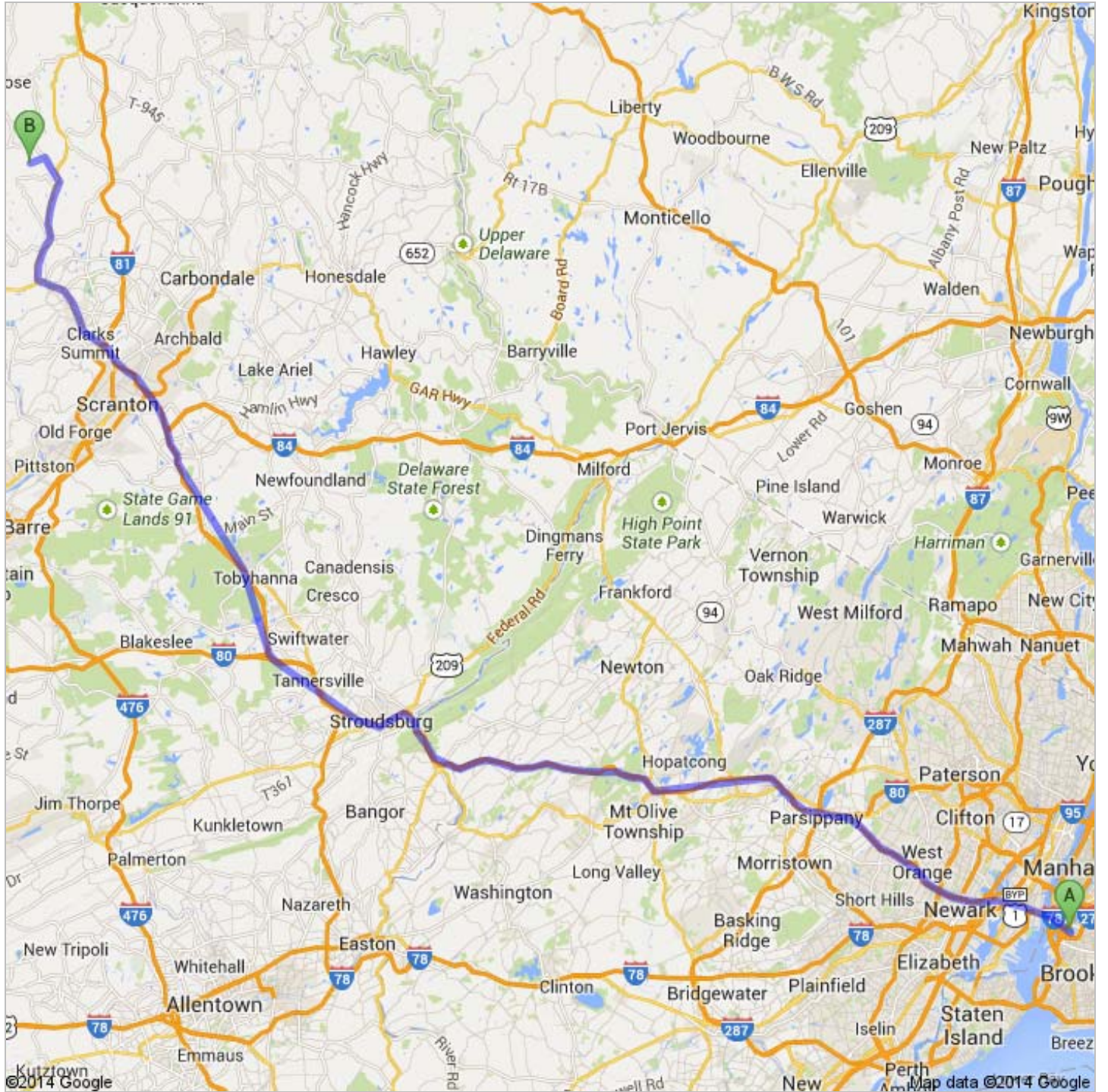




Directions to State Rte 2013
151 mi – about 2 hours 50 mins



 New York, NY



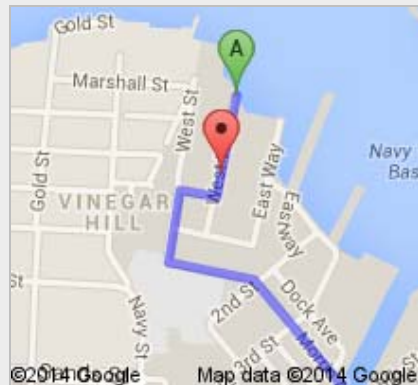
1. Head **south** on **West Way**
Restricted usage road


go 0.1 mi
total 0.1 mi



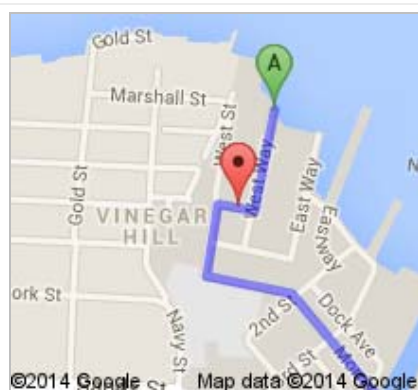
 2. Turn right toward **West St**
Restricted usage road

go 233 ft
total 0.2 mi



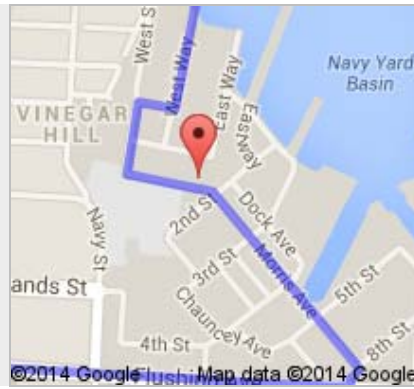
 3. Turn left onto **West St**
Restricted usage road

go 0.2 mi
total 0.4 mi



4. Continue onto **Morris Ave**
Restricted usage road
About 1 min

go 0.3 mi
total 0.6 mi



5. Turn right onto **8th St**
 Restricted usage road

go 144 ft
 total 0.7 mi



6. Take the 1st right onto **Flushing Ave**
 About 1 min

go 0.3 mi
 total 1.0 mi



7. Continue onto **Nassau St**
 About 46 secs

go 0.3 mi
 total 1.2 mi



8. Turn right onto **Manhattan Bridge**
 About 2 mins

go 1.3 mi
 total 2.5 mi



9. Turn left onto **Canal St**
About 3 mins

go 0.9 mi
total 3.4 mi



10. Turn right at **Hudson St**

go 371 ft
total 3.5 mi



11. Continue straight onto **I-78 W/Clifford Milburn Holland Tunnel/Holland Tunnel**
Continue to follow I-78 W
Entering New Jersey
About 5 mins

go 2.2 mi
total 5.7 mi



12. Continue onto **NJ-139 W**
About 2 mins

go 1.2 mi
total 6.9 mi



13. Take the **US-1 Truck/US-9 Truck** exit toward **I-280/ Jersey City/Kearny**
About 2 mins



go 1.1 mi
total 8.0 mi

14. Merge onto **Charlotte Ave**



go 138 ft
total 8.0 mi



15. Turn right onto **Newark Ave**
About 2 mins



go 1.6 mi
total 9.6 mi

16. Continue onto **Dolores Dr**

go 0.1 mi
total 9.7 mi



17. Continue onto **Newark Ave**
About 2 mins

go 0.9 mi
total 10.6 mi



©2014 Google Map data ©2014 Google



18. Take the **Interstate 280 W** ramp
About 55 secs

go 0.8 mi
total 11.4 mi



©2014 Google Map data ©2014 Google



19. Merge onto **I-280 W**
About 17 mins

go 16.3 mi
total 27.7 mi



©2014 Google Map data ©2014 Google



20. Merge onto **I-80 W**
Partial toll road
Entering Pennsylvania
About 59 mins

go 63.6 mi
total 91.3 mi



21. Slight right onto **I-380 N** (signs for **Scranton**)
About 25 mins



go 28.3 mi
total 120 mi



22. Merge onto **I-81 N**
About 7 mins



go 6.0 mi
total 126 mi



23. Take exit **194** for **US-6 W/US-11** toward **Clarks Summit**
About 55 secs



go 0.5 mi
total 126 mi



24. Merge onto **I-476 N/US-6 W**

go 364 ft
total 126 mi



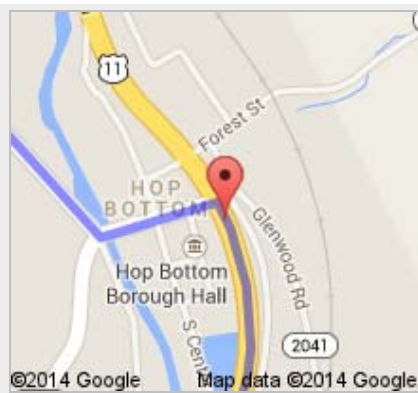
11 25. Exit onto **US-11 N/US-6 W** toward **Binghamton/Towanda/Clarks Summit/PA-407 N**
Continue to follow US-11 N
About 28 mins

go 20.3 mi
total 147 mi



↶ 26. Turn left onto **Main St**

go 0.1 mi
total 147 mi



167 27. Take the 2nd right onto **State Rte 167 N/Greenwood St**
Continue to follow State Rte 167 N
About 4 mins

go 3.0 mi
total 150 mi



↶ 28. Turn left onto **Quicks Hill Rd/T-554**
About 2 mins

go 0.5 mi
total 150 mi



29. Continue onto **T-544**
About 2 mins

go 0.7 mi
total 151 mi



2013 30. Continue onto **State Rte 2013**
About 46 secs

go 0.2 mi
total 151 mi



B State Rte 2013



These directions are for planning purposes only. You may find that construction projects, traffic, weather, or other events may cause conditions to differ from the map results, and you should plan your route accordingly. You must obey all signs or notices regarding your route.

Map data ©2014 Google

Directions weren't right? Please find your route on maps.google.com and click "Report a problem" at the bottom left.



5952.kmz

Public · 0 views
Created on May 16 · By Bryson · Updated < 1 minute ago



5952



From: New York, NY



Driving directions to State Rte 2013



To: State Rte 2013